


LARISSA M. GAVLAK
DIRECTOR



200 South Center Street
Ebensburg, PA 15931
(814) 472-1445

www.cambriacountypa.gov/tax-claim/

Tax Claim Bureau

CAMBRIA COUNTY'S PRIVATE TAX SALE PROCEDURES

All properties not sold at Upset Sale are listed in a packet located in the Tax Claim Bureau. The list is available for sale for \$5.00 each and is also available on the Tax Claim Bureau website. Prospective purchasers may submit a bid offer (minimum bid is currently \$750.00) on any property listed. The sale is called "Private," but is open to the public and the bid offer received will be the starting bid price on the day of the sale. The properties being exposed to sale are advertised in the Cambria County Legal Journal and the Tribune Democrat 45 days prior to the sale, as well as posted on our website.

The Tax Claim Bureau currently averages 2 to 3 Private Sales per year. Once a sale date is determined, we will set a deadline for initial bids several months in advance. Once that deadline has passed, we will advertise the property and notify the bidders of the exact date and time of the sale as well as the related sale costs. The sale is auction-style and the property is awarded to the highest bidder.

All prospective purchasers must submit, in person, a fully completed Bidder Application and notarized Bidder Affidavit, with a \$20.00 fee (payable in cash or by certified funds – no checks). The Affidavit states that the bidder does not have delinquent real estate taxes in the Commonwealth of Pennsylvania; does not have delinquent municipal bills in the Commonwealth of Pennsylvania; is not related to the owner/does not have an interest in the property; has not had a landlord license revoked; and does not have uncorrected housing code violations. The forms can be found on our website or picked up in the office. A Bidder Registration period will be scheduled by the Tax Claim Bureau prior to each sale.

In order to place a property into the next Private Tax Sale, prospective purchasers must complete the bidder registration and submit a \$750.00 bid deposit. The \$750.00 will be deducted from the purchase price on the day of sale if you are the successful bidder. If someone outbids you, your \$750.00 deposit will be refunded to you. If you bid on a property and change your mind prior to the sale, you are not bound to purchase the property, however, your bid deposit will be retained to cover the expenses incurred in preparing the property for sale.

Owners, municipalities, and school districts are notified 45 days prior to the sale. **ANYONE INTERESTED IN DISAPPROVING OR STOPPING THE SALE MUST PETITION THE COURT OF COMMON PLEAS PRIOR TO THE SALE DATE.**


BUYER BEWARE SALE: This sale DOES NOT divest any liens, mortgages, or judgments entered against the property. Prospective bidders should have a title examination made prior to placing the bid, including municipal liens (water, sewer, garbage, codes) and sewer compliance requirements. All delinquent taxes (recorded in the Tax Claim records), over and above the purchase price, will be exonerated.

Additionally, the Tax Claim Bureau DOES NOT complete a physical search/inspection of the properties. This is the responsibility of the potential buyer. Properties are sold "as is" and "whereas" without any warranty to the physical or structural condition of the properties or any habitability requirements.

On the day of the sale, the purchaser is responsible for paying the complete purchase price and related costs which include realty transfer costs, recording fee, acknowledgment fee, deed preparation fee, advertising fee and demolition fund fee, by check money order, or certified funds. The Tax Claim Bureau will record the deed transferring the property to the purchaser approximately one month after the sale and the purchaser will be notified when the deed is ready to be picked up.

Please visit our website at www.cambriacountypa.gov/tax-claim/

LARISSA M. GAVLAK
DIRECTOR



200 South Center Street
Ebensburg, PA 15931
(814) 472-1445

Tax Claim Bureau

CAMBRIA COUNTY JUDICIAL SALE PROCEDURES

All properties not sold at Upset Sale are listed in a book located in Tax Claim Bureau. The list is available for sale at \$5.00 each and is also available on the Cambria County Tax Claim Bureau website. These properties are eligible for Judicial Sale. Currently, Tax Claim is offering properties for Judicial Sale upon request. At Judicial Sale, properties are sold, freed and cleared of their respective taxes and recorded municipal claims, liens mortgages and judgments.

WHEN: Once a year. The starting price on each property is the costs that the Tax Claim Bureau has incurred in preparing the property file for sale, plus the following: realty transfer costs, recording fee, acknowledgment fee and demolition fund fee. The sale is auction-style and awarded to the highest bidder. All delinquent taxes (recorded in the Tax Claim files), over and above the purchase price, will be exonerated.

NOTICE OF SALE: The Tax Claim Bureau does a title search on each property and files a court petition which identifies all liens. All owners, municipalities, school districts, and lien holders are notified by Sheriff Service of the said sale which will divest their claim against the property. A court hearing is set for any objections and to set a sale date. At least 30 days prior to sale, the properties are advertised in the Tribune Democrat and Cambria County Legal Journal. To remove a property from the sale, the owner or lien creditor must pay the claim in full prior to the hearing.

TERMS: All prospective purchasers must submit, in person, a fully completed Bidder Application and notarized Bidder Affidavit, with a \$20.00 fee (payable in cash or by certified funds -no checks). The Affidavit states that the bidder does not have delinquent real estate taxes in the Commonwealth of Pennsylvania; does not have delinquent municipal bills in the Commonwealth of Pennsylvania; is not related to the owner/does not have an interest in the property; has not had a landlord license revoked; and does not have uncorrected housing code violations. The forms can be found on our website or picked up in the office. A Bidder Registration period will be scheduled by the Tax Claim Bureau prior to each sale.

On the day of the sale, the purchaser is responsible for paying entire winning bid amount, which includes the above-referenced costs, by check, money order, or certified funds. The Tax Claim Bureau will record the deed, transferring the property to the purchaser approximately 20 days after the sale. The purchaser will be notified by mail when the deed is ready to be picked up.

BUYERS BEWARE: A title search was done on each property. The liens that are removed by this sale are listed in their respective petition filed in the Prothonotary's Office. Any lien that was missed, unreported or recorded **AFTER** the abstractor's search date, is **NOT** removed by this sale.

CAMBRIA COUNTY TAX CLAIM BUREAU

TAX SALE BIDDER REGISTRATION REQUIREMENTS

ALL prospective bidders are required to complete a Bidder Application and Bidder Affidavit prior to **each** Tax Sale. Registration will be open for Upset Sale during the month of August (please ask for precise dates). Registration for any Private Tax Sale will be at the time of placing the original bid or for non-original bidders, during a two week window ending at least ten days prior to the sale date. (NOTE: anyone placing a property into a Private Tax Sale by submitting \$750 must also submit their bidder registration forms and \$20 fee *at that time*.) Registration for the Judicial Sale will be during a two week registration period ending at least ten days prior to the sale date. For Repository Sales, bidders must also complete their bidder registration at the time they place the repository sale bid.

In order to register, a fully completed Bidder Application and *notarized* Bidder Affidavit must be submitted to the Tax Claim Bureau *IN PERSON* by the registration deadline. There will be NO EXCEPTIONS. (NOTE: THERE IS NOT A NOTARY PUBLIC IN THE COURTHOUSE.)

In addition to the completed forms, *the signer's valid government issued photo ID* will be required. If the bidder is a corporation, the names of all the officers, the business address and phone number, along with documentation that the signer has the authority to act on behalf of the corporation (e.g a corporate resolution) must be provided at the time of registration. If the bidder is an LLC, proof of the names/addresses/phone numbers of all members, managers and any other persons with ownership interest in the LLC must be listed on the Application and a copy of the LLC's Operating Agreement will be required.

There is a \$20.00, non-refundable, registration fee due with each application. This is payable by cash, money order or certified funds only. **No personal checks will be accepted.**

Each bidder is required to register. Therefore, if the property will be sold into the names of more than one person, each person is required to register. Only one bidder is required to attend the sale as long as each person is registered.

On the day of the Sale, valid government issued Photo ID will be required for the Bidder to receive their Bidder Number. This must match the ID which was presented with the Application.

APPLICATIONS WILL ONLY BE ACCEPTED DURING EACH SALE'S REGISTRATION PERIOD.

NO APPLICATIONS WILL BE ACCEPTED AFTER 4:00PM ON THE LAST DAY OF THE APPLICATION PERIOD FOR EACH SALE. APPLICATION ON THE DAY OF THE SALE WILL NOT BE PERMITTED.

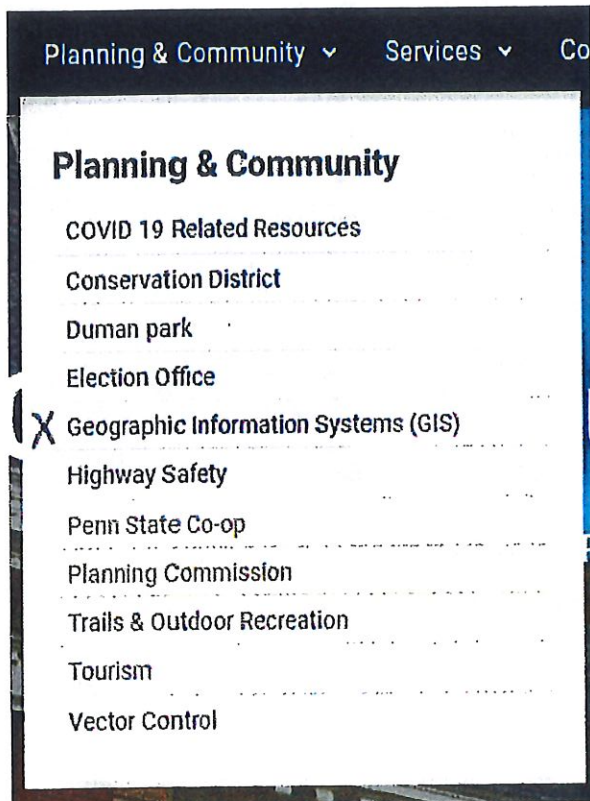
Application forms and Affidavits may be found on our website:

www.cambriacountypa.gov/tax-claim/ or obtained in our office. Please call (814) 472-1445 with any questions.

CAMBRIA COUNTY PA GIS WEB APPLICATION HELP GUIDE

Cambriacountypa.gov

Go to the drop down Planning and Community,
Click on Geographic Information Systems (GIS), next



Click on red square (GIS WEB APPS), next screen

Geographic Information Systems (GIS)

The GIS Center facilitates the integration geospatial technologies, databases, and web services/applications for Cambria County operations.



Abbreviations

Ac – acre	NI – not improved
AP – asphalt paving	NO – new owner
APT – apartment	NOH – no one home
ART – artificial	NVC – no value change
ASSV – assessed value	OB – out building
ATT – attached	OFP - open frame porch
BAA – board of assessment appeals	OMP – open masonry porch
BG – brick garage	P - patio
BSMT EXT – basement exit/entry	ROW – right of way
C/A – change of assessment	S – shed
CB – commercial building/concrete block	S/E – split entry
CDA – change due to appeal	S/L – Split level
CI – corner influence	SP – swimming pool
CP – carport	SQ FT – square feet
CPY – canopy	TOPO – topography
DBV – deed book volume/page	TrLr – trailer
DD – developer's discount	TTO – talked to owner
DEPR – depreciation	TTW – talked to wife
DWG – dwelling	UD – undeveloped lot
EFP – enclosed frame porch	WD-DK/DK – wood deck
EMP – enclosed masonry porch	XD – excess depth of lot
FC – field check	XF – excess frontage
FG – frame garage	
FNDT – foundation	1 ^S FR – one story frame
G – garage	1 ^S BR – one story brick
H – house	1 ^S STONE - one story stone
IAD – information at door	1 ^S Stucco – one story stucco
L/F – linear feet	1 ½ ^S FR – one and ½ story frame
L/L – land leased	2 ^S FR – two story frame
LDA – last date to appeal	
LI – land improvements	<u>1^SFR</u> One story frame over basement
LVC – land value change	B
MP – masonry patio	A
MS – masonry stoop	<u>1^SFR</u> Attic over one story frame over basement
N/C – new construction	B

1	Adams Township	41	Munster Township		
2	Allegheny Township	42	Nanty Glo Borough -1 st Ward		
3	Ashville Borough	43	Nanty Glo Borough-2 nd Ward		
5	Barr Township	44	Patton Borough-1 st Ward		
6	Blacklick Township	45	Patton Borough-2 nd Ward		
7	Brownstown Borough	46	Portage Borough-1 st Ward		
8	Cambria Township	47	Portage Borough-2 nd Ward		
9	Carrolltown Borough	48	Portage Township		
10	Cassandra Borough	49	Reade Township		
11	Chest Springs Borough	50	Richland Township		
12	Chest Township	51	Sankertown Borough		
13	Clearfield Township	52	Scalp Level Borough		
14	Conemaugh Township	53	South Fork Borough-1 st Ward		
15	Cresson Borough	54	South Fork Borough-2 nd Wd		
16	Cresson Township	55	Southmont Borough		
17	Croyle Township	56	Northern Cambria Borough		
18	Daisytown Borough	57	Stonycreek Township		
19	Dale Borough	58	Summerhill Borough		
20	Dean Township	59	Summerhill Township		
21	East Carroll Township	60	Susquehanna Township		
22	East Conemaugh Borough	61	Tunnelhill Borough		
23	East Taylor Township	62	Upper Yoder Township		
24	Ebensburg Center Ward	63	Vintondale Borough		
25	Ebensburg East Ward	64	Washington Township		
26	Ebensburg-West Ward	65	West Carroll Township		
27	Elder Township	66	Westmont Borough		
28	Ferndale Borough	67	West Taylor Township		
29	Franklin Borough	68	White Township		
30	Gallitzin Borough	69	Wilmore Borough		
31	Gallitzin Township	70	Ehrenfeld Borough		
32	Geistown Borough	71	1 st Ward	81	11 th Ward
33	Hastings Borough	72	2 nd Ward	82	12 th Ward
34	Jackson Township	73	3 rd Ward	83	13 th Ward
35	Lilly-1 st Ward	74	4 th Ward	84	14 th Ward
36	Lilly-2 nd Ward	75	5 th Ward	85	15 th Ward
37	Lorain Borough	76	6 th Ward	86	16 th Ward
38	Loretto Borough	77	7 th Ward	87	17 th Ward
39	Lower Yoder Township	78	8 th Ward	88	18 th Ward
40	Middle Taylor Township	79	9 th Ward	89	19 th Ward
		80	10 th Ward	90	20 th Ward
				91	21 st Ward

UNSOLD AT UPSET SALE

DIST	CTL NO	NAME	PROPERTY DESC 1/SITUS	MAP NUMBER	CLM BAL	MO/YR
-----ADAMS TOWNSHIP-----						
1	114832	BASSETT DANIEL JR	L L TRLR Acreage LAND LEASED TRAILER 177 LIBERTY PARK RD	01-030. -000.007	\$3,537.28	9-2014
1	35377	BOYD DONALD E	Acreage 88.000 MINERAL MINL 1-6 INT GEO W STORM	16 001 161 000	\$20.16	-
1	35790	COONEY BROS COAL CO	Acreage 2.250 RESIDENTIAL HUFF ST REAR	01-034. -825.000	\$219.75	10-2025
1	119442	HOFFMAN PAUL JR & ALICE	L L TRLR Acreage LAND LEASED TRAILER 161 CIDER PRESS RD	01-004. -000.098	\$2,981.98	9-2008
1	36811	HOKE JACOB EDWARD & DONNA I	18 X 100 Acreage RESIDENTIAL OAK ST (REAR)	01-050. -311.001	\$2,766.83	-
1	101350	HOUCK VIRGINIA	L L TRLR Acreage LAND LEASED TRAILER 113 CROWN ST	01-005. -000.094	\$2,490.13	9-2021
1	101693	LIBERTY PARK VILLAGE	L L TRLR Acreage LAND LEASED TRAILER 169 LIBERTY PARK RD	01-030. -000.086	\$3,808.12	10-2016
1	35931	LISHKA ZANE C	Acreage .100 RESIDENTIAL ELTON RD	01-012. -153.004	\$1,453.86	9-2014
1	108743	NATTA DEON	L L TRLR Acreage LAND LEASED TRAILER 166 LIBERTY PARK RD	01-030. -000.099	\$10,952.22	9-2011
1	38039	ROSA ROBERT L & CONSTANCE M	150 X 175 Acreage RESIDENTIAL CRESTVIEW DR BEFORE 116	01-047. -202.000	\$4,509.33	9-2017
1	118330	SLIKO CAROLE & UNITS CHERI	L L TRLR Acreage LAND LEASED TRAILER 488 MT HOPE RD	01-011. -000.015	\$2,058.36	10-2025
1	105242	WEBB JAMES	L L TRLR OBS Acreage LAND LEASED TRAILER 123 C & B DR LOT 34	01-011. -000.034	\$11,156.51	9-2014
-----ALLEGHENY TOWNSHIP-----						
2	28832	KACHELE WALTER J ET UX	82 X 100 Acreage RESIDENTIAL WHITE OAK DR	02-018. -413.000	\$1,162.36	9-2020

UNSOLD AT UPSET SALE

From Acres - .000 Thru Acres -999999.999

DIST	CTL NO	NAME	PROPERTY DESC 1/SITUS	MAP NUMBER	CLM BAL	MO/YR

ASHVILLE BOROUGH						
3	8015	DEWITT DANIEL J & TONI A	50 X 100 H Acreage RESIDENTIAL 112 ARCH ST	03-006. -310.000	\$8,114.06	9-2014

BARR TOWNSHIP						
5	39201	DARBY GROUP	L L SUB STA NO 7 Acreage INDUSTRIAL LIEB NATCHER TR SITS ON 05-11-101	05-011. -101.001	\$2,503.78	10-2006
5	112070	KEITH BONNIE	L L TRLR Acreage LAND LEASED TRAILER 290 MAPLE AVE	05-022.A-000.097	\$15,528.31	9-2003

BLACKLICK TOWNSHIP						
6	119375	KOUGH AMELIA	L L TRLR Acreage LAND LEASED TRAILER 363 DUMAN RD	06-007. -000.095	\$6,882.92	9-2010
6	46909	MCCACHREN SAMUEL	H Acreage .700 RESIDENTIAL 171 DUMAN RD	06-007. -106.004	\$3,495.69	10-2022
6	47022	NEWMAN DANIEL J & JENNIFER R	IRREG H Acreage RESIDENTIAL 100 STATION RD	06-027. -128.000	\$9,753.02	9-2015
6	47023	NEWMAN DANIEL J & JENNIFER R	Acreage .400 RESIDENTIAL STATION RD	06-027. -127.000	\$1,366.28	9-2015
6	46875	WALDRON AARON T &	50 X 110 H Acreage RESIDENTIAL 837 STATION RD	06-020. -205.000	\$10,652.96	9-2015

BROWNSTOWN BOROUGH						
7	8441	COSTLOW WILLIAM A & DONA E	50 X 92 Acreage RESIDENTIAL WILLIS ST	07-008. -200.000	\$2,018.35	9-2013
7	8190	KOSANOVICH RUDOLPH ET UX	15 X 92 Acreage RESIDENTIAL WILLIS ST	07-008. -113.000	\$676.42	9-2020
7	8351	LITZSKY SARA J	58 X 120 H OB Acreage RESIDENTIAL 145 GILBERT ST	07-005. -210.000	\$2,986.32	10-2025
7	8366	MASCHAK WAYNE	51 X 299 H G	07-010. -205.000	\$15,560.00	10-2025

UNSOLD AT UPSET SALE

From Acres - .000 Thru Acres -999999.999

DIST	CTL NO	NAME	PROPERTY DESC 1/SITUS	MAP NUMBER	CLM BAL	MO/YR
			Acreage RESIDENTIAL 339 TROY ST			
7	8238	MASCHAK WAYNE & JAMES	19.2 X 299 H Acreage RESIDENTIAL 341 TROY ST	07-010. -205.001	\$7,434.73	9-2019

CAMBRIA TOWNSHIP						
8	102595	AGER WILLIAM E	Acreage COMMERCIAL SUSAN DR	.300 08-058. -400.000	\$36,593.18	9-2015
8	43610	BARCLAY DOUGLAS	50 X 143 H Acreage RESIDENTIAL 370 3RD ST	08-052. -903.000	\$5,264.04	9-2019
8	41554	BARCLAY JEREMY P	300 X 300 CB Acreage COMMERCIAL 127 1ST ST	08-052. -100.000	\$26,322.06	9-2021
8	41592	CRAINE EDWARD ET UX	Acreage RESIDENTIAL FAIRLANE RD REAR	.700 08-021. -127.001	\$1,815.42	9-2019
8	41550	D A P INC	150 X 143 Acreage COMMERCIAL 6TH ST ACROSS FROM 661	08-051. -207.002	\$1,798.00	9-2020
8	41552	D A P INC	150 X 150 CB Acreage COMMERCIAL 669 6TH ST	08-051. -207.000	\$121,105.22	9-2013
8	119576	GREEN TREE	L L TRLR Acreage LAND LEASED TRAILER 223 PICADILLY RD	08-008. -000.093	\$1,628.83	9-2015
8	42246	I D W DEVELOPMENT CORP	PAV Acreage RESIDENTIAL WINTERSSET RD	.660 08-061. -300.000	\$2,267.56	9-2019
8	119582	KEITH BROCK	L L TRLR Acreage LAND LEASED TRAILER 118 NAGLES CT LOT # 118	08-013. -000.084	\$1,971.48	12-2024
8	113483	KEITH RODNEY	LL DBL WIDE Acreage LAND LEASED TRAILER 154 YOSTS RD	08-031. -000.099	\$41,324.46	9-1995
8	43702	MCINTOSH SHANNON & JEANNA	100 X 143 PAVILION Acreage RESIDENTIAL 5TH ST	08-052. -722.000	\$2,323.07	9-2015
8	42805	MIHALIK JOHN M	26 X 114 1/2 H	08-055. -106.000	\$9,105.92	9-2008

UNSOLD AT UPSET SALE

From Acres - .000 Thru Acres -999999.999

DIST	CTL NO	NAME	PROPERTY DESC 1/SITUS	MAP NUMBER	CLM BAL	MO/YR
			Acreage RESIDENTIAL 242 TWENTY ROW RD			
8	42885	MYERS JEFFREY W & BRENDA L	50 X 143 H Acreage RESIDENTIAL 331 3RD ST	08-052. -422.001	\$18,125.74	10-2014

CARROLLTOWN BOROUGH						
9	118737	BROSCH MIKE & CONNIE	L L TRLR Acreage TRAILER ON LEASED LAND 280 E CAMPBELL ST SITS ON 09-13-201.001	09-013. -000.098	\$3,597.35	10-2016
9	8937	SNYDER CATHERINE J & LUCINDA J	114.8 X 642 H G Acreage RESIDENTIAL 262 E CAMPBELL ST	09-013. -201.000	\$17,171.64	10-2016

CHEST TOWNSHIP						
12	119314	LILLER PATRICK	IRREG Acreage RESIDENTIAL SPRUCE CIRCLE	12-021. -101.000	\$736.60	10-2025

CLEARFIELD TOWNSHIP						
13	116463	MCCONNELL THOMAS E &	DBL WIDE OB Acreage 1.500 RESIDENTIAL 358 KLONDIKE RD	13-018. -104.002	\$26,077.44	9-2014

CONEMAUGH TOWNSHIP						
14	47955	FISHER STEWART	H G Acreage 1.200 RESIDENTIAL 174 TRUMAN BLVD	14-003. -130.000	\$5,045.69	10-2022
14	48345	FREIWALD ROBERT D	34 X 106 H Acreage RESIDENTIAL 946 FRANKSTOWN RD	14-009. -109.000	\$10,121.50	9-2015
14	48273	PEGASUS SEWER AUTHORITY	49 X 98 Acreage EXEMPT FRANKSTOWN RD	14-009. -108.000	\$12,233.27	9-2005
14	48280	SANTOYO NICK	33 X 85.5 Acreage RESIDENTIAL FRANKSTOWN RD	14-020. -110.000	\$1,712.22	9-2013
14	49148	SANTOYO NICK	Acreage .500 RESIDENTIAL FRANKSTOWN RD	14-020. -113.000	\$1,729.62	9-2013
14	49149	SANTOYO NICK	53.5 X 67.5 Acreage	14-020. -111.000	\$1,864.71	9-2013

UNSOLD AT UPSET SALE

From Acres - .000 Thru Acres -999999.999

DIST	CTL NO	NAME	PROPERTY DESC 1/SITUS	MAP NUMBER	CLM BAL	MO/YR
			RESIDENTIAL FRANKSTOWN RD			
14	49150	SANTOYO NICK	52.5 X 58 Acreage RESIDENTIAL FRANKSTOWN RD	14-020. -112.000	\$2,061.72	9-2013
14	49175	THOMAS JAMES E & GERALDINE F	51.5 X 120 Acreage RESIDENTIAL FRANKSTOWN RD NEXT TO 1155	14-010. -319.000	\$2,408.82	9-2013
14	48696	THOMPSON CHARLOTTE &	Acreage RESIDENTIAL HORROCKS ST	14-001. -132.002	\$5,923.83	10-2016
14	48626	THOMPSON CHARLOTTE M &	Acreage RESIDENTIAL HORROCKS ST	14-001. -132.001	\$5,711.91	10-2016
14	49821	ZALLAR ANTHONY D ET UX	40 X 120 Acreage RESIDENTIAL LEXINGTON AVE	14-018. -670.000	\$1,641.92	9-2010

CRESSON BOROUGH						
15	14333	MILLER CHARLES A	108.5 X 40 Acreage COMMERCIAL WEBSTER HILL RD	15-001. -104.000	\$411.32	10-2025
15	14334	MILLER CHARLES A	IRREG H Acreage RESIDENTIAL 110 WEBSTER HILL RD	15-001. -102.000	\$9,395.32	12-2024

CRESSON TOWNSHIP						
16	119530	CASSIDY MARGARET	L L DBL WIDE Acreage LAND LEASED TRAILER 149 SUNFLOWER LN	16-001. -000.058	\$8,688.01	9-2020
16	50193	GUINIVAN JEFFREY A	25 X 82 Acreage RESIDENTIAL POWELL AVE	16-014. -118.000	\$214.86	10-2023

CROYLE TOWNSHIP						
17	51311	CROYLE MARY THERESA ET VIR	42 X 102 H Acreage RESIDENTIAL 789 CROYLE ST	17-017. -224.000	\$2,550.38	9-2017
17	52351	HURLEY HOLDINGS LLC	58 X 119 H Acreage RESIDENTIAL 848 ROCKVILLE RD	17-017. -113.000	\$22,165.46	9-2010
17	119626	MOONET SCOTT D & TONI M	LL STORAGE TRLR	17-004. -000.098	\$520.31	11-2024

UNSOLD AT UPSET SALE

From Acres - .000 Thru Acres -999999.999

DIST	CTL NO	NAME	PROPERTY DESC 1/SITUS	MAP NUMBER	CLM BAL	MO/YR
			Acreage LAND LEASED TRAILER 265 WESS RD			
17	119578	NORFOLK SOUTHERN RAILWAY CO	5/36 INT Acreage .300 RESIDENTIAL ROCKVILLE RD REAR BEHIND 1032	17-010. -117.001	\$357.40	10-2016
17	119579	NORFOLK SOUTHERN RAILWAY CO	5/36 INT Acreage .100 RESIDENTIAL ROCKVILLE RD REAR BEHIND 1064	17-010. -117.002	\$326.90	10-2016
17	119580	NORFOLK SOUTHERN RAILWAY CO	31/36 INT Acreage .300 RESIDENTIAL ROCKVILLE RD REAR BEHIND 1032	17-010. -117.001	\$338.45	10-2016
17	119581	NORFOLK SOUTHERN RAILWAY CO	31/36 INT Acreage .100 RESIDENTIAL ROCKVILLE RD REAR BEHIND 1064	17-010. -117.002	\$388.61	10-2016
17	51435	SEITZ LEO RAYMOND	Acreage .100 RESIDENTIAL RAILROAD ST	17-009. -129.000	\$1,153.77	9-2015
17	51898	SEITZ LEO RAYMOND	Acreage .100 RESIDENTIAL RAILROAD ST	17-009. -132.000	\$702.33	9-2021
17	52178	SEITZ LEO RAYMOND	Acreage .100 RESIDENTIAL RAILROAD ST	17-009. -130.000	\$1,153.77	9-2015
17	52358	SEWALK CHESTER R	98.4 X 110 Acreage RESIDENTIAL PLUMMER ROAD	17-020. -200.001	\$490.31	10-2022
17	119404	TAYLOR ANDRE	Acreage .100 RESIDENTIAL RAILROAD ST	17-009. -131.001	\$1,435.52	9-2012
17	52027	THEYS JACK P	60 X 85 Acreage RESIDENTIAL MEMORY LANE	17-015. -235.000	\$1,728.57	9-2008
17	109618	THEYS JACK P	162 X 28 Acreage RESIDENTIAL MEMORY LANE	17-015. -237.001	\$1,782.73	9-2008
17	51530	THEYS JACKIE P	50 X 59 Acreage RESIDENTIAL MEMORY LANE	17-015. -236.000	\$1,537.56	9-2008

UNSOLD AT UPSET SALE

From Acres - .000 Thru Acres -999999.999

DIST	CTL NO	NAME	PROPERTY DESC 1/SITUS	MAP NUMBER	CLM BAL	MO/YR
18	15037	JOHNSTOWN CITY OF	Acreage EXEMPT MINL JAS FLACK 4.430	15-018. -007.000	\$471.50	-
DALE BOROUGH						
19	15607	AUVIL STANLEY W SR	60 X 80 H Acreage RESIDENTIAL 669 BEDFORD	19-004. -115.000	\$6,760.61	11-2024
19	15283	BISCHOF JAMES E JR	40 X 120 H Acreage RESIDENTIAL 741 CLARK	19-010. -128.000	\$3,096.17	10-2023
19	15561	BRITT RANDALL J D	60 X 162 1H 1G Acreage RESIDENTIAL 661 BEDFORD	19-004. -114.000	\$24,341.86	5-2021
19	15659	BURRELL FRANK	18 X 116 CB/APT Acreage RESIDENTIAL 928 BEDFORD	19-008. -306.000	\$4,407.08	10-2025
19	15610	CARRERO WANDA	24 X 58 H Acreage RESIDENTIAL 104 CUMMINS ST	19-006. -122.000	\$3,751.20	11-2024
19	15635	CARTHEW KEITH A & TINA M	IRREG G Acreage RESIDENTIAL CLIFF ST AFTER 107	19-004. -217.000	\$1,193.03	12-2024
19	15690	CHOKA LISA M	50 X 140 H Acreage RESIDENTIAL 329 CLIFF ST	19-005. -218.000	\$10,137.89	5-2021
19	15183	COLEMAN MARVA G	25 X 70 1H Acreage RESIDENTIAL 306R ARTHUR	19-006. -114.000	\$13,978.61	9-2013
19	15202	DANKO JODY L	42.4 X 67 Acreage RESIDENTIAL 212R DAVID ST	19-011. -233.000	\$1,300.99	9-2020
19	15398	DE ARE CE ENTERPRISES LLC	38 X 118 Acreage COMMERCIAL BEDFORD ST	19-008. -316.001	\$5,279.80	11-2024
19	15536	DIAZ MARIO F	50 X 140 Acreage RESIDENTIAL ARTHUR ST	19-007. -222.000	\$2,826.38	9-2018
19	15656	DUGAN BRIAN L & JOHNSON	IRREG H Acreage RESIDENTIAL 196 DAVID	19-011. -240.000	\$48,233.56	9-2005

UNSOLD AT UPSET SALE

From Acres - .000 Thru Acres -999999.999

DIST	CTL NO	NAME	PROPERTY DESC 1/SITUS	MAP NUMBER	CLM BAL	MO/YR
19	15718	DYER ALLEN LEROY JR	IRREG Acreage RESIDENTIAL HUMMEL ST	19-007. -233.000	\$1,362.50	9-2018
19	15373	ECKSTEIN SHEILA J	29 X 162 1H 1G Acreage RESIDENTIAL 659 BEDFORD	19-004. -113.000	\$51,842.08	10-2006
19	15222	ERICSSON JERRY R JR & LINDA L	30 X 73 Acreage RESIDENTIAL BEDFORD	19-003. -113.000	\$14,337.41	9-2015
19	15234	GORGONE FRANK	IRREG Acreage RESIDENTIAL DAVID	19-007. -110.000	\$1,389.06	9-2021
19	15699	HUMMEL SHAWN & TAMMY	20 X 120 1\2H Acreage RESIDENTIAL 736 CLARK ST	19-010. -205.000	\$6,951.78	10-2023
19	117834	HUMMEL SHAWN P & TAMMY	20 X 120 1\2H Acreage RESIDENTIAL 734 CLARK ST	19-010. -205.001	\$3,891.15	12-2024
19	15245	JBA RENTALS & INVESTMENTS LLC	50 X 140 H Acreage RESIDENTIAL 327 CLIFF ST	19-005. -217.000	\$4,835.74	11-2024
19	15257	KEGG RUSSELL H	57.2 X 105 Acreage RESIDENTIAL BEDFORD ST	19-007. -215.000	\$2,128.74	12-2024
19	15317	KINSEY SERENA L & RICKY L	32 X 100 Acreage RESIDENTIAL BEDFORD ST	19-007. -217.000	\$22,468.83	10-2016
19	15419	LARUE GEORGE F & COREY MATTHEW	50 X 140 H Acreage RESIDENTIAL 305 CLIFF ST	19-005. -210.000	\$3,067.54	11-2024
19	15242	LY THY	32 X 117 H G Acreage RESIDENTIAL 809 BEDFORD	19-007. -211.000	\$19,052.78	9-2009
19	15285	MATULA JOYCE E	40 X 72 Acreage RESIDENTIAL BEDFORD ST	19-003. -106.000	\$3,989.11	9-2011
19	15348	MATULA JOYCE E	35 X 70 Acreage RESIDENTIAL BEDFORD ST	19-003. -105.000	\$3,608.34	9-2011
19	15483	MATULA JOYCE E	35 X 72 Acreage RESIDENTIAL BEDFORD ST	19-003. -107.000	\$3,608.34	9-2011

UNSOLD AT UPSET SALE

From Acres - .000 Thru Acres -999999.999

DIST	CTL NO	NAME	PROPERTY DESC 1/SITUS	MAP NUMBER	CLM BAL	MO/YR
19	15465	MCCUSKER LARRY C JR &	61 X 55 H G Acreage RESIDENTIAL 325 ARTHUR	19-006. -216.000	\$17,995.67	10-2016
19	15667	MEYERS NICOLE	40 X 120 H Acreage RESIDENTIAL 938 LEMON ST	19-008. -110.000	\$15,887.38	9-2018
19	15391	MIKESIC JENNA	46 X 116 H Acreage RESIDENTIAL 830R BEDFORD	19-007. -128.000	\$15,012.87	10-2023
19	15418	MILLER REGINA	67 X 76 H Acreage RESIDENTIAL 726 MESSENGER ST	19-011. -306.000	\$13,620.45	9-2018
19	15313	MONFORDINI KEVIN J & SAMUEL J	25 X 67 H Acreage RESIDENTIAL 306 ARTHUR	19-006. -115.000	\$18,253.69	9-2012
19	15296	OWENS JAMES & SARAH	20 X 90 Acreage RESIDENTIAL BEDFORD ST	19-006. -128.000	\$1,417.44	10-2022
19	15297	OWENS JAMES & SARAH	20 X 95 Acreage RESIDENTIAL BEDFORD ST	19-006. -129.000	\$1,440.08	10-2022
19	15416	OWENS JAMES & SARAH	44 X 42 1H Acreage RESIDENTIAL 909R BEDFORD ST	19-006. -128.001	\$6,310.55	10-2022
19	15405	OYLER MARY LOU & SWATMAN PAUL	40 X 120 Acreage RESIDENTIAL LEMON	19-008. -120.000	\$1,621.01	9-2018
19	15400	PETERSON RONALD G	40 X 60 H Acreage RESIDENTIAL 224R ARTHUR	19-007. -226.000	\$18,626.48	9-2014
19	15449	PETERSON RONALD G	24 X 140 1H Acreage RESIDENTIAL 209 CLIFF	19-005. -205.001	\$16,172.97	9-2013
19	15680	POTTER TERRY R	19.6 X 200 G Acreage RESIDENTIAL MCMILLEN ST REAR BEHIND 727	19-011. -127.001	\$11,767.56	10-2023
19	111812	POTTER TERRY R	IRREG Acreage COMMERCIAL MCMILLEN ST REAR BEHIND 727	19-011. -132.000	\$1,558.32	10-2023
19	15721	PUNCHAK JOSHUA M	50 X 70 H	19-007. -223.000	\$17,341.71	9-2012

UNSOLD AT UPSET SALE

From Acres - .000 Thru Acres -999999.999

DIST	CTL NO	NAME	PROPERTY DESC 1/SITUS	MAP NUMBER	CLM BAL	MO/YR
			Acreage RESIDENTIAL 228 ARTHUR ST			
19	15321	RADER ERIC C	37.4 X 100 H Acreage RESIDENTIAL 101 CLIFF	19-004. -214.000	\$39,191.29	9-2004
19	15604	REIGHARD RICK E & DENISE R	21 X 63 H Acreage RESIDENTIAL 229 ARTHUR	19-005. -121.000	\$25,822.04	9-2014
19	15707	RICHNER KENNETH M SR &	46 X 38 H Acreage RESIDENTIAL 110R HUMMEL ST	19-007. -230.000	\$12,290.97	10-2016
19	15215	RODDA JON	20 X 65 H Acreage RESIDENTIAL 621 BEDFORD	19-004. -101.000	\$18,836.40	9-2015
19	15284	RODDA JON	42 X 70 H Acreage RESIDENTIAL 623 BEDFORD	19-004. -102.000	\$25,997.92	9-2015
19	15385	RODDA JON	31 X 162 1H Acreage RESIDENTIAL 657 BEDFORD	19-004. -112.000	\$22,445.76	10-2016
19	15475	ROZIER DONNIE	30 X 84 H G Acreage RESIDENTIAL 837 VON LUNEN RD	19-010. -216.000	\$46,691.04	9-2010
19	15371	STILES KY	100 X 100 H Acreage RESIDENTIAL 740 BRUCE LOT 35 & 36	19-005. -229.000	\$16,675.77	10-2016
19	15326	SUTT MARK & BURKEY ANN	40 X 120 H G Acreage RESIDENTIAL 937 LEMON ST	19-008. -227.000	\$6,461.89	10-2022
19	15341	TAYLOR CALVIN	46 X 71 H Acreage RESIDENTIAL 220R DAVID	19-011. -231.000	\$39,494.68	9-2009
19	15714	TWARDZIAK DANNAH RAE	50 X 57 H Acreage RESIDENTIAL 310-312 CLIFF ST	19-005. -133.000	\$11,472.18	9-2020
19	15629	USSERY ERICA	48 X 56 1H Acreage RESIDENTIAL 210R DAVID	19-011. -229.001	\$55,610.35	6-2023
19	15535	WILT FRANK S	20 X 101 Acreage RESIDENTIAL BEDFORD	19-007. -216.000	\$24,279.07	9-2007

UNSOLD AT UPSET SALE

From Acres - .000 Thru Acres -999999.999

DIST	CTL NO	NAME	PROPERTY DESC 1/SITUS	MAP NUMBER	CLM BAL	MO/YR
----- DEAN TOWNSHIP -----						
20	118506	BARR JEFFREY T	Acreage RESIDENTIAL WOPSY RD .182	20-007. -118.002	\$416.79	10-2025
----- EAST CARROLL TOWNSHIP -----						
21	52886	BOERGER DAVID W	48 X 150 Acreage RESIDENTIAL MAGEE RD	21-022. -214.000	\$1,972.41	9-1998
21	114300	DETWILER JEREMY	L L TRLR Acreage LAND LEASED TRAILER CEDAR ST	21-025. -000.019	\$599.89	10-2023
21	53178	GIBSON MARK	48 X 150 Acreage RESIDENTIAL MAGEE RD	21-022. -213.000	\$2,116.95	9-1998
21	119490	HARPER CHRISTINA	L L TRLR Acreage LAND LEASED TRAILER 111 KING ST	21-025. -000.093	\$2,136.06	8-2023
21	111839	HOCKENBERRY ROBERT D	L L STORAGE TRLR Acreage LAND LEASED TRAILER 134 CEDAR ST	21-025. -000.012	\$1,405.07	9-2020
21	53849	JOLLY HENRY &	156 X 90 Acreage RESIDENTIAL MAGEE RD	21-022. -119.000	\$592.20	10-2023
21	119486	MELL TERRY	L L TRLR Acreage LAND LEASED TRAILER 102 SPRUCE ST	21-025. -000.097	\$1,709.07	10-2022
21	53850	ROMAN HARRY	39 X 150 Acreage RESIDENTIAL SMITH RD	21-021. -120.001	\$397.25	10-2023
----- EAST CONEMAUGH BOROUGH -----						
22	16122	ADAMS PERRY WILLIAM	80 X 120 Acreage RESIDENTIAL HEADRICK ALLEY	22-014. -106.000	\$16,340.50	9-2010
22	15725	ALTIMUS SHANE A & THIEL LISA	30 X 60 Acreage ***** OAK ST	22-005. -400.001	\$935.41	11-2024
22	16203	ANDERSON-BUSH KEYAHNA	17.2 X 150 1/2 H Acreage RESIDENTIAL 348 3RD	22-004. -224.000	\$476.87	10-2023

UNSOLD AT UPSET SALE

From Acres - .000 Thru Acres -999999.999

DIST	CTL NO	NAME	PROPERTY DESC 1/SITUS	MAP NUMBER	CLM BAL	MO/YR
22	15813	BATZEL CINDY	38 X 120 Acreage RESIDENTIAL 232-4 GREEVE	22-010. -104.000	\$3,652.49	9-2010
22	15750	BATZEL CLYDE O ET UX	30 X 125 H Acreage RESIDENTIAL 7 N SIDE COULTER	22-015. -407.000	\$9,267.96	9-2010
22	15751	BATZEL JOSEPH E & MARY J	30 X 120 H Acreage RESIDENTIAL 238-40 GREEVE	22-010. -103.000	\$16,782.48	9-2008
22	16287	BIMEAL LEONARD	25 X 125 H Acreage RESIDENTIAL 8 COULTER ST	22-015. -408.000	\$13,326.30	9-2013
22	16285	BOUGHTER LEROY JR & BETTY A	60 X 45 H Acreage RESIDENTIAL 221 LOCUST	22-004. -113.001	\$2,528.64	11-2024
22	16413	CASSICK CHARLES & MARGARET ANN	25 X 221 H Acreage RESIDENTIAL 78 JACKSON	22-015. -303.000	\$7,839.97	10-2016
22	16078	CITRONA HOMES LLC	20 X 150 1/2 H G Acreage RESIDENTIAL 225 5TH	22-006. -133.000	\$6,064.42	9-2020
22	16079	CITRONA HOMES LLC	18 X 150 1/2 H G Acreage RESIDENTIAL 223 5TH	22-006. -134.000	\$6,200.81	9-2020
22	16319	CVEJKUS PAUL & CONNIE M	30 X 150 H Acreage RESIDENTIAL 237 4TH	22-004. -239.000	\$21,720.94	9-2011
22	15860	CVEJKUS PAUL JOHN &	IRREG H Acreage RESIDENTIAL 213-15 OAK	22-005. -303.000	\$5,666.63	10-2022
22	16039	DANIELS PHYLLIS E	30 X 150 H SHED Acreage RESIDENTIAL 128 3RD	22-005. -107.000	\$7,348.49	9-2021
22	15990	DEJESUS GEORGETTE M & EDWIN	23.6 X 60 Acreage COMMERCIAL 307 GREEVE	22-009. -302.000	\$2,037.68	9-2017
22	15881	DUBOSE BELMA M	40 X 150 H Acreage RESIDENTIAL 354 2ND	22-008. -211.000	\$12,474.08	9-2012
22	15972	FAIGHT MARY AGNES	56 X 90 H Acreage RESIDENTIAL 234 2ND ST	22-003. -109.000	\$17,444.80	10-2025

UNSOLD AT UPSET SALE

From Acres - .000 Thru Acres -999999.999

DIST	CTL NO	NAME	PROPERTY DESC 1/SITUS	MAP NUMBER	CLM BAL	MO/YR
22	16324	GLACKEN TERRY L	48 X 70 H G Acreage RESIDENTIAL 300 GREEVE	22-009. -113.000	\$21,202.59	10-2016
22	15822	GRAHAM LEROY R & BEVERLY M	50 X 211 H Acreage RESIDENTIAL 80 JACKSON	22-015. -304.000	\$28,346.85	9-2007
22	15773	GUSTKEY ERNEST & BONNIE	30 X 150 H Acreage RESIDENTIAL 331 MAIN	22-007. -117.000	\$13,977.80	9-2012
22	15850	HERRING JESSICA LYNN	18 X 66 H Acreage RESIDENTIAL 111 COULTER ST	22-001. -203.000	\$2,605.36	10-2022
22	15737	LEHMAN MARK WILLIAM	IRREG H G Acreage RESIDENTIAL 226-230 MAIN ST	22-004. -124.000	\$6,212.13	10-2023
22	119350	MCGINNIS WILLIAM PAUL	33 X 5 Acreage RESIDENTIAL CHESTNUT ST REAR BEHIND 472	22-011. -205.002	\$1,391.32	9-2013
22	16057	MYERS MELANIE A	26 X 150 H Acreage RESIDENTIAL 92 JACKSON ST	22-015. -310.000	\$2,765.53	10-2022
22	16219	OSWALT ROBERT L	20 X 73 H Acreage RESIDENTIAL 506 HERITAGE ST	22-013. -114.000	\$3,285.87	10-2022
22	16062	RESOURCE CAPITAL GROUP LLC	30 X 150 H Acreage RESIDENTIAL 409 MAIN ST	22-006. -300.000	\$3,362.67	12-2024
22	15964	REYNOLDS JOSEPH	105.5 X 150 CB REC HALL Acreage COMMERCIAL MAIN 7TH 5TH	22-006. -124.000	\$12,642.49	9-2021
22	16048	STEPHENS CHARLES W & TRISHA L	25 X 152 H G Acreage RESIDENTIAL 88 JACKSON	22-015. -308.000	\$24,004.93	9-2004
22	16326	STERMEC MILDRED	23 X 150 H Acreage RESIDENTIAL 301 MAIN	22-007. -107.000	\$13,094.01	10-2016
22	16331	STRAZISAR ERICK J	25 X 150 Acreage RESIDENTIAL JACKSON	22-015. -307.000	\$3,669.41	9-2019
22	16023	SWEETS KASIMAH A	26 X 84 Acreage	22-001. -234.000	\$430.11	11-2024

UNSOLD AT UPSET SALE

From Acres - .000 Thru Acres -999999.999

DIST	CTL NO	NAME	PROPERTY DESC 1/SITUS	MAP NUMBER	CLM BAL	MO/YR
			RESIDENTIAL JACKSON ST			
22	15930	TREXLER DOROTHY D	48 X 117 H Acreage RESIDENTIAL 112 2ND ST	22-002. -102.000	\$7,358.44	9-2019
22	16397	WAGNER CARRIE JOY	68 X 150 H Acreage RESIDENTIAL 132 FOURTH ST	22-001. -109.000	\$15,321.74	9-2015
22	15922	WASHINGTON-THOMAS ELEANOR DELO	30 X 100 H Acreage RESIDENTIAL 227 MAIN ST	22-007. -103.000	\$3,955.68	10-2023
22	16283	YACKULICH PAUL JR & WANDA L	60 X 150 H Acreage RESIDENTIAL 166 3RD	22-005. -113.000	\$2,426.40	11-2024
22	16071	YOUNKIN CALEB L	30 X 150 H Acreage RESIDENTIAL 417-19 MAIN	22-006. -302.000	\$1,269.49	10-2025
22	15980	ZIDAK GERALD M JR & MARGARET C	53 X 60 76 X 60 CB G Acreage COMMERCIAL 301 1/2-03 GREEVE	22-009. -300.000	\$81,167.33	9-2019
22	16136	50 MAIN ST LLC	43.4 X 83 CB Acreage COMMERCIAL 50 MAIN ST	22-009. -129.000	\$22,896.68	11-2024
22	16137	50 MAIN ST LLC	3990 SQ FT AP Acreage COMMERCIAL COR 1ST & MAIN	22-009. -128.000	\$2,235.63	11-2024

EAST TAYLOR TOWNSHIP						
23	54210	BENNETT SAMUEL JR ET AL	80 X 140 Acreage RESIDENTIAL WILLIAM PENN AVE	23-011. -117.000	\$647.68	10-2025
23	54618	BOBAK PETER JR & JOELLA R	IRREG H Acreage RESIDENTIAL BROOKDALE ST REAR BEHIND 136	23-027. -214.000	\$1,559.91	11-2024
23	55420	CHISOLM SANFORD	Acreage .250 RESIDENTIAL JEFFERSON AVE (REAR)	23-009. -102.000	\$3,083.42	-1908
23	55425	CHISOLM SANFORD	40 X 120 Acreage RESIDENTIAL MARDIS AVE	23-010. -125.000	\$2,424.54	-
23	55427	CHISOLM SANFORD	40 X 120 Acreage	23-009. -128.000	\$2,539.67	-1908

UNSOLD AT UPSET SALE

From Acres - .000 Thru Acres -999999.999

DIST	CTL NO	NAME	PROPERTY DESC 1/SITUS	MAP NUMBER	CLM BAL	MO/YR
23	55432	CHISOLM SANFORD	RESIDENTIAL JEFFERSON AVE 40 X 120 Acreage	23-009. -324.000	\$2,539.67	-1908
23	55433	CHISOLM SANFORD	RESIDENTIAL MONROE AVE Acreage .100	23-009. -129.000	\$2,284.48	-1908
23	55936	CHISOLM SANFORD	RESIDENTIAL MARDIS AVE 40 X 120 Acreage	23-010. -126.000	\$2,424.54	-
23	113432	E2 PROPERTY INVESTMENTS LLC	L L TRLR Acreage LAND LEASED TRAILER 124 BANSKY AVE	23-016. -000.009	\$1,087.22	11-2024
23	54677	FIRST BORN CHURCH	RESIDENTIAL MONROE AVE 25 X 120 Acreage	23-009. -309.000	\$2,380.29	-1906
23	54879	HALL RUEL & HALL JAMES	RESIDENTIAL APRICOT ALLEY 47 X 65 Acreage	23-009. -301.000	\$2,599.68	-1906
23	54880	HALL RUEL & HALL JAMES	RESIDENTIAL MARDIS AVE 80 X 113 Acreage	23-009. -303.000	\$5,168.22	-1906
23	54192	HARSHMAN ROBERT K & MARGARET L	RESIDENTIAL ECHO RD 35 X 120 Acreage	23-027. -106.000	\$722.07	9-2019
23	119310	HARSHMAN ROBERT K & MARGARET L	RESIDENTIAL ECHO RD NEXT TO 770 12 X 120 Acreage	23-027. -113.000	\$613.98	9-2019
23	55346	HEATHERINGTON DALLAS	L L TRLR Acreage LAND LEASED TRAILER 149 BANSKY AVE LOT 12D	23-016. -000.021	\$1,202.92	10-2025
23	55109	HOLDSWORTH BONI	L L TRLR Acreage LAND LEASED TRAILER 476 DONRUTH LN LOT 69	23-016. -000.069	\$1,479.82	9-2021
23	54857	HUNT JEREMIAH & MARIA	H Acreage .100 RESIDENTIAL 222 E JACKSON ST	23-003. -202.000	\$6,663.16	9-2018
23	55073	KERR DEANE & JOANNE ET AL	RESIDENTIAL GOUGHNOUR LN 40 X 130 Acreage	23-020. -719.000	\$456.89	9-2019

UNSOLD AT UPSET SALE

From Acres - .000 Thru Acres -999999.999

DIST	CTL NO	NAME	PROPERTY DESC 1/SITUS	MAP NUMBER	CLM BAL	MO/YR
23	54923	KEYSTONE LAND & TIMBER CO	61 X 88 Acreage RESIDENTIAL RUN ST	23-028. -217.000	\$976.33	9-2014
23	55163	LECKEY DONALD J	60 X 150 Acreage RESIDENTIAL PASTURE LN	23-016. -238.000	\$3,071.02	9-2008
23	55166	LECKEY DONALD J ET UX	60 X 150 Acreage RESIDENTIAL PASTURE LN	23-016. -236.000	\$3,083.02	9-2008
23	104225	LEWIS JOE A & DOROTHY	IRREG Acreage RESIDENTIAL APRICOT ALLEY	23-009. -300.000	\$3,623.19	-1908
23	54881	LEY GEORGE A III	80 X 129 Acreage RESIDENTIAL WILLIAM PENN AVE	23-010. -110.000	\$4,114.83	9-2008
23	110104	MCDOWELL JAMES T JR &	40 X 120 Acreage RESIDENTIAL MADISON AVE	23-009. -139.000	\$2,888.30	-1906
23	55431	MONTGOMERY WALTER & ELIZABETH	Acreage RESIDENTIAL FIGG ST	23-010. -357.000	\$5,892.34	-1906
23	54678	POWELL DELWYN	IRREG Acreage RESIDENTIAL MARDIS AVE	23-009. -311.000	\$626.80	10-2022
23	55711	ROVANSEK VID	40 X 120 Acreage RESIDENTIAL TAYLOR AVE	23-010. -418.000	\$1,289.57	9-2012
23	55712	ROVANSEK VID	Acreage RESIDENTIAL FILLMORE AVE (REAR)	23-010. -533.001	\$2,632.98	9-2012
23	55741	SANDERS DONALD D & LILLAH R	H Acreage RESIDENTIAL 428 EBENSBURG RD	23-031. -113.000	\$27,058.56	9-2003
23	116519	VALDEZ SAM	L L TRLR Acreage TRAILER ON LEASED LAND	23-016. -000.039	\$2,014.08	9-2005
23	55736	WATKINS ROBERT	Acreage RESIDENTIAL WOODVALE HTS	23-031. -109.000	\$1,018.42	9-2014

EBENSBURG BOROUGH EAST WARD

25	16926	PATEL NARESH	IRREG CARPORT	25-003. -304.000	\$2,019.67	10-2025
----	-------	--------------	---------------	------------------	------------	---------

UNSOLD AT UPSET SALE

From Acres - .000 Thru Acres -999999.999

DIST	CTL NO	NAME	PROPERTY DESC 1/SITUS	MAP NUMBER	CLM BAL	MO/YR

EBENSBURG BOROUGH WEST WARD						
26	119367	SCHULYER DAVIS C	14 X 124 Acreage RESIDENTIAL S WEST ST NEXT TO 213	26-014. -318.000	\$1,083.52	9-2020

ELDER TOWNSHIP						
27	104363	MAENZO JAMES EST	Acreage .030 RESIDENTIAL HOCKENBERRY RD	27-003. -106.001	\$2,607.94	-1906
27	117812	ONDECKO KRISTA	L L TRLR Acreage LAND LEASED TRAILER 131 SPRING RD	27-015. -000.099	\$9,598.14	9-2002
27	56484	WARD LILIA	Acreage .300 RESIDENTIAL MILLER ST	27-004. -130.000	\$1,491.32	9-2014
27	56841	WOODLEY JAMES P & JENNIFER L	200 X 143 Acreage RESIDENTIAL SWEDETOWN RD AFTER 168	27-017. -219.000	\$923.09	10-2023

FERNDALE BOROUGH						
28	111404	BERKEBILE LINDA	20 X 120 1\2H 1\2G Acreage RESIDENTIAL 520 FERNDALE AVE	28-012. -217.001	\$7,499.02	10-2023
28	19644	CATALFANO SHERRI	38 X 23 Acreage RESIDENTIAL 371 PLAINFIELD	28-007. -112.000	\$9,496.85	9-2001
28	19224	CLANCY BARRY E	200 X 120 Acreage COMMERCIAL HYSTONE	28-001. -109.000	\$18,689.78	9-1995
28	19823	CLAWSON HARRY J	76 X 28 Acreage RESIDENTIAL GLENWOOD AVE REAR BEHIND 402	28-014. -214.000	\$3,148.98	-1908
28	19824	CLAWSON HARRY J	60 X 28 Acreage RESIDENTIAL GLENWOOD AVE REAR BEHIND 404	28-014. -213.000	\$2,788.76	-1908
28	19891	CROYLE TERRY F JR	IRREG Acreage	28-010. -316.000	\$4,834.05	10-2016

UNSOLD AT UPSET SALE

From Acres - .000 Thru Acres -999999.999

DIST	CTL NO	NAME	PROPERTY DESC 1/SITUS	MAP NUMBER	CLM BAL	MO/YR
			COMMERCIAL SPRING			
28	19825	HIPP CHARLES J	60 X 28 Acreage RESIDENTIAL GLENWOOD AVE REAR	28-014. -212.000	\$1,007.47	10-2016
28	19826	HIPP CHARLES J	IRREG Acreage RESIDENTIAL GLENWOOD AVE REAR BEHIND 416	28-014. -211.000	\$918.37	10-2016
28	109303	INSTONE KATHERINE J	40 X 27 Acreage RESIDENTIAL GLENWOOD AVE REAR BEHIND 524	28-014. -207.001	\$725.11	9-2017
28	19437	JACOBS ROSELLA	83.1 X 106 Acreage RESIDENTIAL KRIDER ST	28-010. -313.000	\$2,820.01	9-1998
28	19566	JBA RENTALS & INVESTMENTS LLC	55 X 100 H G Acreage RESIDENTIAL 300 MIDWAY DR	28-013. -303.000	\$5,980.04	11-2024
28	19265	MACK REALYNNE	39 X 40 H Acreage RESIDENTIAL 601R SUMMIT AVE	28-017. -401.001	\$5,054.97	11-2024
28	19559	MANGUS JENNIE	70 X 105 Acreage RESIDENTIAL SPRING	28-010. -308.000	\$3,242.42	-
28	19102	NAZELROD CURTIS M &	IRREG H Acreage REPOSITORY 1717 FRANKLIN ST	28-010. -305.000	\$410.08	9-2024
28	19547	WAGNER CHRISTOPHER G &	40 X 120 H Acreage RESIDENTIAL 542 SUMMIT	28-015. -103.000	\$12,814.92	10-2022

FRANKLIN BOROUGH						
29	20148	CHROMY ROBERT	30 X 107 Acreage RESIDENTIAL MAIN ST	29-002. -230.000	\$7,558.88	9-2009
29	20000	COOPER DANIEL J	50 X 65 H Acreage RESIDENTIAL 1020 SPRUCE ST	29-001. -104.000	\$6,159.40	9-2019
29	20117	E-TECH COMPUTER SERVICES LLC	42.4 X 132 H Acreage RESIDENTIAL 1278-1280 MAIN ST	29-003. -206.000	\$2,933.94	11-2024
29	20166	E-TECH COMPUTER SERVICES LLC	40 X 111 H	29-003. -303.000	\$2,449.02	11-2024

UNSOLD AT UPSET SALE

From Acres - .000 Thru Acres -999999.999

DIST	CTL NO	NAME	PROPERTY DESC 1/SITUS	MAP NUMBER	CLM BAL	MO/YR
			Acreage RESIDENTIAL 111 BON AIR ST			
29	20086	FOLTA FREDERICK J	50 X 130 Acreage COMMERCIAL MAIN ST	29-001. -216.000	\$1,589.50	9-2021
29	20115	FOLTA FREDERICK J	50 X 130 Acreage COMMERCIAL MAIN ST	29-001. -217.000	\$1,589.50	9-2021
29	20151	FOLTA FREDERICK J	46 X 130 Acreage COMMERCIAL MAIN ST	29-001. -218.000	\$1,488.72	9-2021
29	20183	FOLTA FREDERICK J	IRREG 1CB Acreage COMMERCIAL 1149 MAIN ST	29-001. -219.000	\$28,855.10	6-2023
29	19994	FOLTA FREDERICK J	59 X 22 Acreage COMMERCIAL MAIN ST (REAR)	29-001. -220.001	\$671.46	9-2021
29	20116	GORDON WILLIAM	50 X 130 G Acreage RESIDENTIAL HILL DR	29-001. -140.000	\$2,365.88	9-2021
29	20172	GUSTKEY ERIC M	50 X 65 G Acreage RESIDENTIAL SPRUCE ST	29-001. -138.000	\$4,671.82	9-2013
29	20040	GUSTKEY JULIUS F & DEBORAH A	50 X 130 H G Acreage RESIDENTIAL 1200 MAIN ST	29-002. -226.000	\$21,742.80	9-2011
29	19991	GUSTKEY WILLIAM C & ANNA MAE	60 X 112 H Acreage RESIDENTIAL 1147 PINE ST	29-005. -108.000	\$14,969.78	9-2011
29	20045	JACKSON BEATRICE ET AL	50 X 65 Acreage RESIDENTIAL SPRUCE ST	29-001. -102.001	\$3,179.15	10-2006
29	118791	LAYTON BETTY	IRREG 1/2 H Acreage RESIDENTIAL 31 HAZEL ST	29-004. -301.001	\$2,558.49	12-2024
29	20054	LAYTON BETTY & RUSSELL LEONA	IRREG Acreage RESIDENTIAL HAZEL ST	29-004. -301.000	\$960.32	9-2017
29	20084	MCNULTY DALE T JR	50 X 65 H G Acreage RESIDENTIAL 1261 SPRUCE ST	29-003. -200.000	\$23,337.53	9-2012
29	118785	MCQUILLEN MELVIN M	L L TRLR	29-001. -000.099	\$10,431.33	9-2014

UNSOLD AT UPSET SALE

From Acres - .000 Thru Acres -999999.999

DIST CTL NO	NAME	PROPERTY DESC 1/SITUS	MAP NUMBER	CLM BAL	MO/YR
		Acreage LAND LEASED TRAILER 1122 LOCUST ST			
29	19959 MTR INC	25 X 30 L NO 9 Acreage RESIDENTIAL LOCUST ST	29-001. -230.000	\$1,104.61	9-2007
29	19962 MTR INC	50 X 65 Acreage RESIDENTIAL ARTHUR DR	29-001. -102.000	\$3,473.41	9-2001
29	20075 SCHWENKE BEVERLY A	50 X 121 Acreage RESIDENTIAL MAIN ST	29-002. -233.000	\$3,607.69	9-2014
29	20132 SCHWENKE BEVERLY A	46 X 121 G Acreage RESIDENTIAL MAIN ST	29-002. -234.000	\$4,169.28	9-2014
29	20043 SCOTT JUSTIN J & JOY R	50 X 65 H G Acreage RESIDENTIAL 1146 THORN ST	29-001. -116.000	\$11,402.43	10-2017
29	20020 SWICK ERNEST W	40 X 130 H G Acreage RESIDENTIAL 1260-1262 SPRUCE ST	29-003. -312.000	\$8,005.83	10-2023
29	20055 WILLIAMS ERNEST	23 X 130 H Acreage RESIDENTIAL 9 MARBLE DR	29-004. -303.000	\$2,320.70	10-2023

GALLITZIN BOROUGH					

30	119460 ANDERSON AMANDA	LL TRLR OB Acreage LAND LEASED TRAILER 169 GALLITZIN MHP	30-038. -000.083	\$3,803.92	10-2022
30	104505 BENTON CAROL	L L TRLR Acreage TRAILER ON LEASED LAND 109 SKUPIEN CT	30-011. -000.087	\$2,552.69	10-2022
30	22703 BOLLMAN ELMER J & NANCY	45 X 130 H Acreage RESIDENTIAL 607 CLARK	30-009. -106.000	\$13,742.37	9-2013
30	22196 BUCK JOANNE C	64.4 X 82 H Acreage RESIDENTIAL 923 ST MARYS ST	30-023. -121.000	\$10,807.67	9-2018
30	22016 CLAPPER DAVID E III &	95 X 164 H G Acreage RESIDENTIAL 1009 HEMLOCK ST	30-021. -100.000	\$2,367.95	11-2024
30	22050 COHO MARK D	27 X 207 H Acreage	30-007. -107.000	\$2,615.99	11-2024

UNSOLD AT UPSET SALE

From Acres - .000 Thru Acres -999999.999

DIST	CTL NO	NAME	PROPERTY DESC 1/SITUS	MAP NUMBER	CLM BAL	MO/YR
			RESIDENTIAL 414 SUGAR ST			
30	118880	COMMUNITY HOMES LLC	L L TRLR Acreage LAND LEASED TRAILER 164 GALLITZIN MHP	30-038. -000.097	\$3,379.00	9-2021
30	119468	COMMUNITY HOMES LLC	L L TRLR Acreage LAND LEASED TRAILER 115 SKUPIEN CT	30-011. -000.096	\$1,771.20	9-2021
30	116435	DASHNER MATTHEW J	L L TRLR Acreage LAND LEASED TRAILER 105 SKUPIEN CT	30-011. -000.090	\$923.17	10-2025
30	22392	DORA MAUREEN E	37 X 50 Acreage RESIDENTIAL CRAIG ST	30-024. -205.000	\$962.83	9-2018
30	119464	GALLITZIN MOBILE HOME PARK	L L TRLR Acreage LAND LEASED TRAILER 150 GALLITZIN MHP	30-038. -000.093	\$1,501.23	10-2025
30	22691	GUDANOWSKI LEON J	43.9 X 52 Acreage RESIDENTIAL 213 FORREST	30-023. -116.000	\$1,857.14	9-2008
30	22645	HALLINAN BRITAN PATRICK	IRREG H Acreage RESIDENTIAL 909 MITCHELL	30-033. -200.000	\$13,771.32	9-2013
30	22773	OLBERT JOSHUA & KEITH JESSICA	50 X 150 TRLR Acreage RESIDENTIAL 319 GRANT ST	30-020. -103.000	\$5,376.77	10-2023
30	22571	STEWART CARL	24 X 133 H Acreage RESIDENTIAL 225 SANKER	30-022. -112.000	\$6,178.42	9-2021
30	116982	THOMPSON SALLY	L L TRLR Acreage LAND LEASED TRAILER 9 ANITA CT	30-020. -000.098	\$1,108.72	11-2024
30	119458	TYLER LEE	L L TRLR Acreage LAND LEASED TRAILER 163 GALLITZIN MHP	30-038. -000.091	\$4,360.61	10-2022
30	22245	WAHL TIMOTHY W SR & CONNIE	62.4 X 50 Acreage RESIDENTIAL HEMLOCK ST	30-003. -105.000	\$1,541.83	9-2014
30	119451	WILLIAMS LORI	L L TRLR Acreage LAND LEASED TRAILER 110 SKUPIEN CT	30-011. -000.086	\$2,751.66	12-2024
30	22885	WILLIAMS PEARL	50 X 160 H G	30-032. -131.000	\$6,916.71	12-2024

UNSOLD AT UPSET SALE

From Acres - .000 Thru Acres -999999.999

DIST CTL NO	NAME	PROPERTY DESC 1/SITUS	MAP NUMBER	CLM BAL	MO/YR
30	22721 WILSON MATTHEW W & ROSS GRACE	Acreage RESIDENTIAL 110 FOREST ST IRREG H Acreage RESIDENTIAL 216 GRANT ST	30-023. -119.000	\$11,024.85	9-2013
----- GEISTOWN BOROUGH -----					
32	23082 HESSLER SALLY M & MATTHEW A	10 X 226 Acreage RESIDENTIAL E OAKMONT BLVD	32-032. -207.001	\$889.58	9-2019
----- HASTINGS BOROUGH -----					
33	20339 DUMAN URBAN G	50 X 150 H Acreage RESIDENTIAL 1190 SPANGLER	33-004. -205.000	\$37,293.51	9-2003
33	109348 HOFFMAN MALISSA	L L TRLR Acreage LAND LEASED TRAILER 163 RAILROAD ST	33-021. -000.093	\$15,090.75	9-2000
33	20568 LOYAL ORDER OF MOOSE NO 353	50 X 150 CB OB Acreage COMMERCIAL 206 FOURTH AVE	33-012. -601.000	\$71,975.81	9-2020
33	20216 PIATIAK BRANDON & GERRY	L L STORAGE TRAILER EFP Acreage LAND LEASED TRAILER 117 SUNNYBROOK LOT 13	33-015. -000.093	\$628.33	11-2024
33	20698 SELESTOK JOHN & REBECCA	IRREG G Acreage RESIDENTIAL HARVEY ST & SIXTH AVE	33-003. -206.000	\$783.44	11-2024
33	113404 YEAGER THOMAS & KELSEY	L L TRLR Acreage LAND LEASED TRAILER 111 HIGH ST LOT 7	33-015. -000.090	\$6,839.81	9-2019
----- JACKSON TOWNSHIP -----					
34	110412 ANDERSON GRACE	L L TRLR Acreage LAND LEASED TRAILER 168 JOHNDORA RD	34-030. -000.002	\$2,685.60	10-2023
34	59479 BAREFOOT DEBRA	L L TRLR Acreage LAND LEASED TRAILER 140 JOHNDORA RD	34-030. -000.008	\$2,111.59	9-2021
34	59317 DICK DONNA	L L TRLR Acreage LAND LEASED TRAILER 113 DRY RUN ST	34-059. -000.006	\$2,230.14	9-2019
34	119551 ECK ALLAN C & HOPE N	IRREG	34-041. -116.000	\$1,343.02	9-2020

UNSOLD AT UPSET SALE

From Acres - .000 Thru Acres -999999.999

DIST	CTL NO	NAME	PROPERTY DESC 1/SITUS	MAP NUMBER	CLM BAL	MO/YR
			Acreage RESIDENTIAL WILLIAM PENN AVE (REAR)			
34	119431	ECK KATHRYN	1/2 INT .3 A Acreage .300 RESIDENTIAL WILLIAM PENN AVE	34-041. -113.001	\$974.07	9-2020
34	104839	EVERGREEN ASSOCIATES	L L TRLR Acreage LAND LEASED TRAILER 112 TROUT ST LOT #46	34-059. -000.046	\$833.59	11-2024
34	113415	EVERGREEN ASSOCIATES	L L TRLR Acreage LAND LEASED TRAILER 125 BALSAM ST	34-059. -000.115	\$1,262.28	10-2023
34	115905	EVERGREEN ASSOCIATES	L L TRLR Acreage LAND LEASED TRAILER 137 BALSAM ST	34-059. -000.139	\$2,697.13	10-2022
34	108952	GOOD LAURA & ED	L L TRLR Acreage LAND LEASED TRAILER 189 BALSAM ST	34-059. -000.102	\$1,257.32	12-2024
34	103098	GRAY LUCINDA	L L TRLR Acreage LAND LEASED TRAILER 175 BALSAM ST	34-059. -000.129	\$3,831.13	9-2020
34	112062	LANEY BARBARA	L L TRLR Acreage LAND LEASED TRAILER 116 DRY RUN ST LOT #7	34-059. -000.007	\$7,865.96	9-2018
34	103085	MOORE SUSAN	L L TRLR Acreage LAND LEASED TRAILER 124 TROUT ST	34-059. -000.051	\$9,172.09	9-2005
34	119468	PARKE ROBERT & CARRIE	L L TRLR Acreage LAND LEASED TRAILER 2711 WILLIAM PENN AVE	34-045. -000.099	\$20,721.49	9-2013
34	114933	RUMMEL DAVIN & AMY	L L TRLR Acreage LAND LEASED TRAILER 163 BALSAM ST	34-059. -000.148	\$3,447.86	9-2021
34	119537	SALVAGGIO KERRY	L L DBL WIDE Acreage LAND LEASED TRAILER 196 WARRIOR ST	34-059. -000.009	\$4,476.57	10-2023
34	119441	SELL FRED	L L TRLR Acreage LAND LEASED TRAILER 3209 WILLIAM PENN AVE	34-041. -000.001	\$2,456.40	10-2022
34	119550	SELL FRED & ECK KATHRYN D	IRREG Acreage RESIDENTIAL WILLIAM PENN AVE (REAR)	34-041. -115.000	\$960.44	9-2021
34	60407	SELL FRED A	1/2 INT G	34-041. -113.001	\$1,177.97	10-2022

UNSOLD AT UPSET SALE

From Acres - .000 Thru Acres -999999.999

DIST	CTL NO	NAME	PROPERTY DESC 1/SITUS	MAP NUMBER	CLM BAL	MO/YR
			Acreage .500 RESIDENTIAL WILLIAM PENN AVE			
34	105033	STEIN BERNIE	L L TRLR Acreage LAND LEASED TRAILER 115 TROUT ST	34-059. -000.048	\$1,103.57	12-2024

LORAIN BOROUGH						

37	18130	BARTIS MICHAEL JOSEPH	IRREG H Acreage RESIDENTIAL 480 OHIO	37-006. -405.000	\$18,815.16	9-2009
37	18117	BERKEBILE CHARLES R &	47 X 35 Acreage RESIDENTIAL OAKLAND AVE REAR BEHIND 379	37-012. -501.001	\$2,449.74	9-2005
37	18067	BEVEC MARK W	40 X 116 H G Acreage RESIDENTIAL 363 OHIO	37-002. -311.000	\$24,188.65	9-2015
37	18248	BEVEC PATRICIA M & CHARLES J	123 X 106 1H Acreage RESIDENTIAL 375 LUNEN	37-003. -251.000	\$2,138.59	10-2025
37	18272	BROWN TINA	71.6 X 89 Acreage RESIDENTIAL OHIO ST NEXT TO 441	37-005. -400.000	\$529.26	10-2025
37	18269	BURNS ANDREW P	126 X 149 1H Acreage RESIDENTIAL 231 VIEW ST	37-006. -409.000	\$12,352.52	9-2018
37	18121	CUSTER JOHN A	50.9 X 129 TRLR Acreage RESIDENTIAL 338 THELMA ST	37-009. -312.001	\$24,188.11	9-2005
37	17972	ENSMAN L LEROY & DONNA JEAN *	230 X 164 Acreage RESIDENTIAL MARSH AVE	37-001. -502.000	\$1,799.96	9-2020
37	18123	FROMBACH JUDITH A	60 X 130 Acreage RESIDENTIAL CARNATION	37-011. -301.000	\$773.86	10-2025
37	18097	GUSTKEY JAMES H ET UX	84 X 708 Acreage RESIDENTIAL THELMA ST REAR BEHIND 208	37-009. -202.000	\$3,682.36	9-2000
37	18367	HARBRANT CARL	40 X 54 H G Acreage RESIDENTIAL 272R VIEW ST	37-014. -204.000	\$22,017.62	9-2011

UNSOLD AT UPSET SALE

From Acres - .000 Thru Acres -999999.999

DIST	CTL NO	NAME	PROPERTY DESC 1/SITUS	MAP NUMBER	CLM BAL	MO/YR
37	17938	HILLMAN NORMAN & HELEN	35 X 47 Acreage RESIDENTIAL OAKLAND	37-012. -501.000	\$2,856.59	9-1996
37	18376	HODY DONNA JEAN &	68 X 50 H OB Acreage RESIDENTIAL 360 OHIO ST	37-003. -215.001	\$19,231.68	9-2018
37	18141	HOTCHKISS TIMOTHY JOHN JR &	25 X 100 1H Acreage RESIDENTIAL 385 LUNEN ST	37-003. -246.000	\$11,149.43	9-2012
37	18385	ISENBERG JAIMEE L	20 X 80 H Acreage RESIDENTIAL 422 TERRY ST	37-005. -706.000	\$5,210.82	9-2021
37	17967	JOHNSON JASON JEROME	70 X 163 Acreage RESIDENTIAL OHIO	37-006. -401.000	\$556.67	10-2025
37	18267	JONES EMILY	40 X 120 H Acreage RESIDENTIAL 133 CLAIR	37-007. -106.000	\$3,035.46	11-2024
37	18142	KAUSHEK JOSEPHINE	80.4 X 89 Acreage RESIDENTIAL WOODLAND AVE REAR BEHIND 615	37-001. -500.000	\$3,348.75	9-1994
37	18393	KING JOHN R	50 X 120 H Acreage RESIDENTIAL 535 OAKLAND	37-011. -406.000	\$11,365.03	9-2007
37	18095	KOLBAR VENDING	40 X 120 Acreage RESIDENTIAL WOODLAND	37-001. -407.000	\$3,873.15	9-1998
37	105114	KOLBAR VENDING	Acreage RESIDENTIAL WOODLAND AVE NEXT TO 615	37-001. -406.000	\$3,873.15	9-1998
37	18187	LABARKO JOSEPH L JR	32 X 376 1H Acreage RESIDENTIAL 549 MARSH	37-001. -512.000	\$2,191.09	11-2024
37	18174	LIVINGSTON DAVID N	40 X 120 G Acreage RESIDENTIAL CLAIR	37-007. -103.000	\$5,282.59	10-2016
37	18168	NANNA JOSEPH R & KAREN	22 X 150 1H Acreage RESIDENTIAL 442 OHIO	37-005. -608.000	\$20,171.91	9-2002
37	18412	NOVAK DAVID A	22 X 131 H	37-005. -607.000	\$15,142.46	9-2013

UNSOLD AT UPSET SALE

From Acres - .000 Thru Acres -999999.999

DIST	CTL NO	NAME	PROPERTY DESC 1/SITUS	MAP NUMBER	CLM BAL	MO/YR
			Acreage RESIDENTIAL 440 OHIO			
37	118985	OCONNELL KENT T	35 X 71 H Acreage RESIDENTIAL 379 OAKLAND	37-012. -501.002	\$17,202.89	10-2006
37	17928	PETERS CHRISTY L	25 X 116 H Acreage RESIDENTIAL 438 OHIO	37-005. -606.000	\$19,799.98	9-2002
37	18192	POWELL DELWYN	109 X 169 Acreage RESIDENTIAL VIEW	37-006. -415.000	\$2,926.38	9-2021
37	18183	QUICKEN LOANS LLC	45 X 109 Acreage RESIDENTIAL VIEW ST	37-007. -400.000	\$344.09	10-2025
37	18322	RODDA JON A	41 X 148 H Acreage RESIDENTIAL 400-402 OHIO ST	37-003. -236.000	\$29,745.51	9-2015
37	18354	SOWERBROWER DAVID	125 X 171 Acreage RESIDENTIAL 400 SHOMO	37-010. -408.000	\$1,937.22	9-2017
37	18258	STELLE CHRIS L	28 X 140 H Acreage RESIDENTIAL 374R OHIO ST	37-003. -222.000	\$4,662.33	10-2023
37	18247	STEPHEN DANIEL P	35.8 X 57 H Acreage RESIDENTIAL 322 LUNEN ST	37-003. -100.000	\$4,754.68	9-2021
37	18344	THOMAS BRYANT P & TRACEY E	27 X 125 H Acreage RESIDENTIAL 410 WOODLAND AVE	37-003. -202.000	\$7,662.10	9-2018
37	105115	TORCHIA ANTHONY C	20 X 80 H Acreage RESIDENTIAL 426 TERRY ST	37-005. -705.001	\$18,039.19	9-2017
37	17988	WREN-WESSEX HOLDINGS LLC	40 X 120 H G Acreage RESIDENTIAL 359 OHIO ST	37-002. -310.000	\$38,325.07	9-2010
37	18408	ZANGHI JAMES J & JOYCE	40 X 126 H Acreage RESIDENTIAL 364 OHIO	37-003. -224.000	\$5,458.97	9-2019

LOWER YODER TOWNSHIP						

39	61694	ADVANCED HOUSING LLC	25 X 120 Acreage	39-023. -221.000	\$13,439.52	9-2012

UNSOLD AT UPSET SALE

From Acres - .000 Thru Acres -999999.999

DIST	CTL NO	NAME	PROPERTY DESC 1/SITUS	MAP NUMBER	CLM BAL	MO/YR
			RESIDENTIAL STARR ST			
39	60961	BALDWIN J N HEIRS	40 X 120 H Acreage RESIDENTIAL NASH ST	39-020. -150.000	\$8,907.22	-1906
39	61258	BARTON T J	40 X 130 H Acreage RESIDENTIAL 831 VIRGINIA AVE	39-023. -164.000	\$31,838.29	9-1998
39	62316	CEKOLJ NORMA BROWN & BROWN	40 X 130 H G Acreage RESIDENTIAL 1292 ANGLER PLACE	39-024. -106.000	\$23,075.69	9-2007
39	119243	CROWN COMMUNICATIONS INC	L L OBS TOWER FENCE Acreage COMMERCIAL LAUREL MOUNTAIN RD	39-007. -106.04P	\$6,481.60	9-2005
39	61212	DELELLIS JOSEPH R ET UX	40 X 130 Acreage RESIDENTIAL VIRGINIA AVE	39-023. -162.000	\$11,144.85	9-2005
39	62182	DSV SPV1 LLC	46 X 197 H Acreage RESIDENTIAL 654 FAIRFIELD AVE	39-019. -403.000	\$7,739.33	11-2024
39	61618	ERKER ROBERT & FAYE	IRREG 1/2 H Acreage RESIDENTIAL 522 PENNSYLVANIA AVE	39-023. -135.003	\$6,199.15	9-2014
39	61605	FIRST UNITED FEDERAL	28 X 78 Acreage RESIDENTIAL WALL ST	39-023. -231.000	\$11,807.04	9-1995
39	61696	GARCIA GEORGINA DELAGARZA &	46 X 95 H Acreage RESIDENTIAL 320 WALL ST	39-023. -233.000	\$6,072.61	9-2015
39	61878	GOGGIN LEIGHANN	60 X 130 2H Acreage RESIDENTIAL 716 PENNSYLVANIA AVE & 714	39-023. -149.000	\$12,320.51	9-2018
39	62671	GROSSMAN CRAIG A	25 X 50 H OB Acreage RESIDENTIAL 307 SHAKER ST	39-023. -319.000	\$2,694.98	10-2022
39	61544	HANLIN ASHLEY L	60 X 75 H Acreage RESIDENTIAL 221 OLDS AVE	39-015. -203.000	\$5,600.44	10-2022
39	61862	HANNERS REVOCABLE TRUST	15 X 130 Acreage RESIDENTIAL VIRGINIA AVE	39-023. -152.000	\$391.79	10-2023
39	62338	HANNERS REVOCABLE TRUST	25 X 130 H G	39-023. -151.000	\$1,704.10	10-2023

UNSOLD AT UPSET SALE

From Acres - .000 Thru Acres -999999.999

DIST	CTL NO	NAME	PROPERTY DESC 1/SITUS	MAP NUMBER	CLM BAL	MO/YR
			Acreage RESIDENTIAL 724 VIRGINIA AVE			
39	61875	HAVRILLA MICHAEL J & SOTO JOSE	132 X 50 H Acreage RESIDENTIAL 26 GILBERT ST	39-023. -243.000	\$13,848.68	9-2009
39	62147	HOLDSWORTH ROBERT STEVEN	80 X 130 H Acreage RESIDENTIAL 654 ANGLER PL	39-023. -212.000	\$3,807.73	10-2022
39	61302	KEEN KENNETH	60 X 143 Acreage RESIDENTIAL ESTERVILLE RD	39-012.A-116.000	\$479.25	10-2023
39	61090	KEEN KENNETH R	40 X 124 H G Acreage RESIDENTIAL 159 ESTERVILLE RD	39-012.A-115.000	\$3,101.03	10-2022
39	61631	KIEPERT DONALD ROBERT JR	40 X 130 Acreage RESIDENTIAL MARYLAND AVE	39-024. -111.000	\$342.75	10-2025
39	61500	KIRZHNER ALEXANDER	40 X 96 H Acreage RESIDENTIAL 835R VIRGINIA AVE	39-023. -163.000	\$9,699.93	9-2014
39	62359	KIRZHNER ALEXANDER	40 X 35 H Acreage RESIDENTIAL 835 VIRGINIA AVE	39-023. -163.001	\$8,989.24	9-2014
39	62231	KOLBAR VENDING CO	50 X 106 Acreage RESIDENTIAL WALL ST	39-023. -234.000	\$2,371.29	9-2012
39	62548	KOLBAR VENDING CO	40 X 65 Acreage REPOSITORY BARBEL PL	39-023. -144.001	\$1,533.13	9-2012
39	61003	KONIECZNY JEFFREY & MARY BETH	25 X 120 H Acreage RESIDENTIAL 213 STARR ST	39-023. -222.000	\$13,225.01	9-2009
39	61654	LOWER YODER TOWNSHIP	40 X 130 Acreage EXEMPT VIRGINIA AVE	39-023. -185.000	\$3,271.58	9-2008
39	61251	LOWER YODER TWP	40 X 120 Acreage EXEMPT SHEARER ST	39-022. -128.000	\$3,062.12	9-2008
39	60938	MARDORFF-AVERY KATHY LYNN	20 X 130 H G Acreage RESIDENTIAL 608 VIRGINIA AVE	39-023. -140.000	\$6,083.85	9-2019
39	61364	MARKOWSKI RICHARD M	40 X 130 H	39-023. -167.000	\$6,495.70	9-2015

UNSOLD AT UPSET SALE

From Acres - .000 Thru Acres -999999.999

DIST	CTL NO	NAME	PROPERTY DESC 1/SITUS	MAP NUMBER	CLM BAL	MO/YR
			Acreage RESIDENTIAL 823 VIRGINIA AVE			
39	62737	MILLER CHARLES D	20 X 130 Acreage RESIDENTIAL VIRGINIA AVE	39-023. -179.000	\$28,450.51	9-1996
39	62522	MIRILOVICH KENNETH	IRREG Acreage RESIDENTIAL 635 FAIRFIELD AVE	39-018. -114.000	\$2,956.74	9-2020
39	62549	MONFORDINI DAVID M & PAMELA L	40 X 65 H Acreage RESIDENTIAL 628 VIRGINIA AVE	39-023. -144.000	\$8,231.02	9-2018
39	61881	MTRP	71 X 120 Acreage RESIDENTIAL MOUNTAIN RD	39-020. -102.000	\$1,789.71	9-2017
39	61976	NAJJAR MOURIAT ET UX	41 X 72 Acreage RESIDENTIAL GILBERT ST	39-023. -134.000	\$1,495.88	9-2015
39	119091	OTT KENNETH A & BEVERLY J	5 X 40 Acreage RESIDENTIAL GRAZIER ST (REAR)	39-013. -209.001	\$457.87	9-2021
39	61724	PECZE VIRGINIA E	40 X 130 H Acreage RESIDENTIAL 1128 MARYLAND AVE	39-024. -114.000	\$6,458.34	9-2019
39	60958	PIERCE CONSTRUCTION CO	40 X 130 Acreage RESIDENTIAL VIRGINIA AVE	39-023. -165.000	\$29,925.17	-
39	119245	PINNACLE TOWERS INC	L L OB Acreage COMMERCIAL LAUREL MOUNTAIN RD	39-007. -106.02P	\$56,573.84	10-2006
39	62604	PLUMMER AMANDA	23.8 X 76 Acreage RESIDENTIAL 24 GILBERT ST	39-023. -244.000	\$8,247.91	9-2008
39	62739	POTTS TELFORD E & NANCY M	30 X 84 H Acreage RESIDENTIAL 316 WALL ST	39-023. -232.000	\$3,855.18	9-2017
39	62415	RIDENOUR KIMBERLY	40 X 130 H OB Acreage RESIDENTIAL 1130 MARYLAND AVE	39-024. -113.000	\$9,551.63	10-2016
39	62527	RIDENOUR KIMBERLY	40 X 130 Acreage RESIDENTIAL 1140 MARYLAND AVE	39-024. -112.000	\$1,758.38	9-2014
39	61721	ROUSE CARL E & GWENDA L	32 X 120 H G	39-016. -112.000	\$24,991.25	9-2008

UNSOLD AT UPSET SALE

From Acres - .000 Thru Acres -999999.999

DIST	CTL NO	NAME	PROPERTY DESC 1/SITUS	MAP NUMBER	CLM BAL	MO/YR
			Acreage RESIDENTIAL 55 D ST EXT			
39	61077	RUMMEL ROY E	120 X 120 H Acreage RESIDENTIAL 18 SHEARER ST	39-022. -131.000	\$5,264.15	9-2014
39	62414	S & P RENTALS	40 X 130 H OB Acreage RESIDENTIAL 1112 ANGLER PL	39-024. -118.000	\$9,233.46	9-2019
39	62394	SHANNON THOMAS J & BONNIE JO	67 X 180 Acreage RESIDENTIAL HILLSIDE TRL	39-026. -142.000	\$10,676.70	10-2006
39	62022	SISCO RYAN J	20 X 130 H Acreage RESIDENTIAL 646 ANGLER PLACE	39-023. -215.000	\$4,414.34	10-2023
39	60915	SODERS MICHAEL FRANCIS &	35 X 60 H G Acreage RESIDENTIAL 306 SHAKER ST	39-023. -314.000	\$6,380.85	9-2013
39	61670	SWOPE CARL W & MARGARET R	20 X 130 H Acreage RESIDENTIAL 604 VIRGINIA AVE	39-023. -139.000	\$6,664.13	9-2017
39	62565	TAVALSKY MICHAEL J SR &	37 X 130 H Acreage RESIDENTIAL 722 VIRGINIA AVE	39-023. -150.001	\$6,145.31	9-2019
39	62550	TM RED FUND LLC	40 X 130 H Acreage RESIDENTIAL 628 ANGLER PL	39-023. -220.000	\$12,333.73	9-2015
39	62570	TROHANOWSKY ANDREW T &	40 X 130 H Acreage RESIDENTIAL 1100 ANGLER PL	39-024. -121.000	\$9,361.16	9-2015
39	100662	TROHANOWSKY ANDREW THOMAS &	80 X 130 Acreage RESIDENTIAL ANGLER PL	39-024. -119.000	\$1,583.80	10-2016
39	61109	URBIZTONDO ROMEO & MARIA S	40 X 108 H G Acreage RESIDENTIAL 514 ORANGE AVE	39-020. -232.000	\$5,716.55	10-2022
39	62612	VERDENBURGH IDA MAE	40 X 130 H Acreage RESIDENTIAL 815 VIRGINIA AVE & 815 1/2 VA AVE	39-023. -168.000	\$3,089.30	10-2023
39	100658	WIEGAND AARON J	80 X 120 H Acreage RESIDENTIAL 113 RUDY DR	39-027. -813.000	\$17,659.28	10-2023

UNSOLD AT UPSET SALE

From Acres - .000 Thru Acres -999999.999

DIST	CTL NO	NAME	PROPERTY DESC 1/SITUS	MAP NUMBER	CLM BAL	MO/YR
39	62284	WITEOF STEPHEN	130 X 34 Acreage COMMERCIAL GILBERT ST	39-023. -302.000	\$6,729.74	9-1996
39	62699	WITEOF STEPHEN	IRREG 1/2 H Acreage RESIDENTIAL 522 PENNSYLVANIA AVE	39-023. -135.000	\$18,544.81	9-2001
39	61611	WRAY SUE A	60 X 60 H OB Acreage RESIDENTIAL 324 SHAKER ST	39-023. -308.000	\$2,451.34	10-2022
39	62715	YUHAS ERNEST	OB FOUNDATION Acreage 1.100 RESIDENTIAL 146 ESTERVILLE RD	39-012.A-205.000	\$6,363.92	9-2013

MIDDLE TAYLOR TOWNSHIP

40	62779	HORNICK JEFFREY A & JUDITH A	Acreage .300 RESIDENTIAL TAFT ST	40-005. -232.000	\$4,037.27	10-2006
40	108092	MILLER JAMES	L L TRLR Acreage LAND LEASED TRAILER 1088 BENSHOFF HILL RD	40-003. -000.090	\$2,936.35	10-2022
40	62839	MORT MICHAEL & ANNA	H Acreage .500 RESIDENTIAL 150 TEETER RD	40-001. -119.001	\$14,994.51	9-2001
40	63291	RENEWED HOPE ENTERPRISES INC	55 X 150 Acreage RESIDENTIAL CASTLE ST	40-005. -145.000	\$2,294.99	9-2009
40	62887	RUTLEDGE ELEANOR CAUFFIEL	IRREG Acreage RESIDENTIAL PROSSER HOLLOW RD	40-007. -114.000	\$2,910.01	-1907
40	63010	TEREK ROBERT D & PAULINE	103 X 150 Acreage RESIDENTIAL CASTLE ST	40-005. -143.000	\$1,509.81	9-2019

MUNSTER TOWNSHIP

41	116970	NELEN ARNOLD & MICHELE	L L TRLR Acreage TRAILER ON LEASED LAND 220 PATRICKS RD	41-002. -000.098	\$7,621.09	9-2017
----	--------	------------------------	------------------------------------------------------------------	------------------	------------	--------

NANTY GLO BOROUGH FIRST WARD

42	119156	BARR AMY & RICHARD	L L TRLR Acreage LAND LEASED TRAILER 1525 RODGERS ST	42-018. -000.099	\$3,771.50	9-2019
----	--------	--------------------	---------------------------------------------------------------	------------------	------------	--------

UNSOLD AT UPSET SALE

From Acres - .000 Thru Acres -999999.999

DIST CTL NO	NAME	PROPERTY DESC 1/SITUS	MAP NUMBER	CLM BAL	MO/YR
42	21615 BARR RICHARD M & AMY E	80 X 120 Acreage RESIDENTIAL RODGERS ST	42-018. -106.000	\$3,819.92	9-2012
42	21063 BEDNAR GEORGE P JR	40 X 118 Acreage RESIDENTIAL RODGERS ST	42-011. -210.000	\$6,021.10	-1906
42	21337 BOERGER DAVID W	250 X 188 Acreage RESIDENTIAL RIDGE ST	42-015. -214.000	\$12,231.94	9-2000
42	21155 GRIFFON LISA	23.6 X 139 1/2 H Acreage RESIDENTIAL 1513 CHRISTOFF ST	42-024. -140.001	\$6,142.35	9-2015
42	21156 GRIFFON LISA	24.4 X 139 1/2H Acreage RESIDENTIAL 1515 CHRISTOFF ST	42-024. -140.000	\$3,859.19	10-2016
42	21509 HAYES BOBBY & VIKI	50 X 140 H OB Acreage RESIDENTIAL 1080 LLOYD	42-007. -201.000	\$6,840.07	10-2023
42	21671 HAYES VIKI	50 X 80 H G Acreage RESIDENTIAL 1098 LLOYD	42-007. -200.000	\$1,886.24	12-2024
42	21239 HOUSKA TIMOTHY W	140 X 125 Acreage RESIDENTIAL FRONT ST	42-022. -310.000	\$2,602.56	9-2001
42	21240 HOUSKA TIMOTHY W	190 X 125 Acreage RESIDENTIAL FRONT ST	42-022. -305.000	\$3,556.72	9-2001
42	21299 HOUSKA TIMOTHY W	200 X 100 Acreage RESIDENTIAL FRONT ST	42-022. -201.000	\$5,113.95	9-2001
42	21301 HOUSKA TIMOTHY W	100 X 125 Acreage RESIDENTIAL FRONT ST	42-022. -205.000	\$3,368.35	9-2001
42	21681 HOUSKA TIMOTHY W	50 X 100 Acreage RESIDENTIAL FRONT ST	42-022. -103.000	\$1,923.16	9-2001
42	21700 HOUSKA TIMOTHY W	200 X 100 Acreage RESIDENTIAL FRONT ST	42-022. -200.000	\$2,392.66	9-2001
42	21701 HOUSKA TIMOTHY W	50 X 125 Acreage RESIDENTIAL FRONT ST	42-022. -312.000	\$2,220.93	9-2001

UNSOLD AT UPSET SALE

From Acres - .000 Thru Acres -999999.999

DIST	CTL NO	NAME	PROPERTY DESC 1/SITUS	MAP NUMBER	CLM BAL	MO/YR
42	21702	HOUSKA TIMOTHY W	190 X 100 Acreage RESIDENTIAL FRONT ST	42-022. -212.000	\$2,220.93	9-2001
42	21258	KANIA JUNE F	50 X 140 H G Acreage RESIDENTIAL 1165 CAROLINE	42-006. -413.000	\$8,344.75	10-2023
42	21368	KRAWCION JOHN CARL	50 X 140 H Acreage RESIDENTIAL 1549-51 CHRISTOFF ST	42-024. -123.000	\$10,665.04	10-2016
42	21372	KREASHKO GEORGE D HEIRS	40 X 140 H Acreage RESIDENTIAL 1340 BURNS ST	42-010. -306.000	\$8,041.49	9-2011
42	21088	LUBERT GARY L & JUDITH A	100 X 140 Acreage RESIDENTIAL RIDGE ST REAR BEHIND 1395	42-014. -204.000	\$11,189.53	-1906
42	119173	MAHALKO RONALD E & JOANN	50 X 140 Acreage RESIDENTIAL RIDGE ST	42-016. -114.002	\$620.65	10-2025
42	21297	MASON BENJAMIN	93.8 X 188 Acreage RESIDENTIAL RIDGE ST	42-015. -211.000	\$4,829.35	9-2002
42	21733	MCCACHREN SUSAN E &	50 X 140 Acreage RESIDENTIAL JUNE ST	42-014. -217.000	\$403.98	9-2015
42	21734	MCCACHREN SUSAN E &	50 X 140 Acreage RESIDENTIAL JUNE ST	42-014. -218.000	\$859.86	9-2015
42	21727	MCEVOY PAUL F JR & ETHEL	50 X 115 H G Acreage RESIDENTIAL 207 PEARSON	42-005. -219.000	\$4,084.97	11-2024
42	21480	MCGLYNN FRANCIS M	100 X 140 Acreage RESIDENTIAL RIDGE ST REAR BEHIND 1395	42-014. -202.000	\$11,548.70	-1906
42	21137	MOUREY THOMAS & SHIRLEY	50 X 140 Acreage RESIDENTIAL JUNE ST	42-014. -311.000	\$6,370.57	-1906
42	21139	MOUREY THOMAS & SHIRLEY	119.8 X 140 Acreage RESIDENTIAL LYON ST	42-015. -113.000	\$9,500.84	-1906
42	21682	MOUREY THOMAS & SHIRLEY	50 X 140	42-015. -112.000	\$4,807.49	-1906

UNSOLD AT UPSET SALE

From Acres - .000 Thru Acres -999999.999

DIST	CTL NO	NAME	PROPERTY DESC 1/SITUS	MAP NUMBER	CLM BAL	MO/YR
			Acreage RESIDENTIAL LYON ST			
42	21781	MOUREY THOMAS & SHIRLEY	35.1 X 140 Acreage RESIDENTIAL JUNE ST	42-014. -313.000	\$4,807.49	-1906
42	21786	MOUREY THOMAS & SHIRLEY	100 X 140 Acreage RESIDENTIAL JUNE ST	42-014. -309.000	\$11,678.68	-1906
42	21825	MOUREY THOMAS & SHIRLEY	50 X 140 Acreage RESIDENTIAL JUNE ST	42-014. -307.000	\$6,370.57	-1906
42	21617	PILLOCK JOHN J ET UX	40 X 140 Acreage RESIDENTIAL PARK ST	42-018. -114.000	\$2,256.78	10-2006
42	21463	SHELTON STAR NICOLE	41 X 89 H Acreage RESIDENTIAL 1037-39 HEISLEY ST	42-012. -123.000	\$4,506.58	10-2022
42	21085	SHULTZ LEROY A JR &	50 X 140 Acreage RESIDENTIAL JUNE ST	42-014. -215.000	\$1,493.82	9-2017
42	21136	SHULTZ LEROY A JR &	77.2 X 140 Acreage RESIDENTIAL JUNE ST	42-014. -211.000	\$2,017.28	9-2017
42	21784	SHULTZ LEROY A JR &	IRREG Acreage RESIDENTIAL MAY ST	42-014. -209.000	\$4,123.96	9-2017
42	21830	SHULTZ LEROY A JR &	50 X 140 Acreage RESIDENTIAL JUNE ST	42-014. -212.000	\$1,493.82	9-2017
42	21787	STANTON DAVID & GEORGIA	50 X 140 Acreage RESIDENTIAL JUNE ST	42-014. -306.000	\$3,952.72	9-2001
42	21827	STANTON DAVID & GEORGIA	50 X 140 Acreage RESIDENTIAL JUNE ST	42-014. -312.000	\$6,801.06	-1906
42	21086	STANTON DAVID & GEORGIA C	107.8 X 140 Acreage RESIDENTIAL CEDAR ST REAR BEHIND 1420	42-014. -110.000	\$13,448.32	-1906
42	21138	STANTON DAVID & GEORGIA C	50 X 140 Acreage RESIDENTIAL CEDAR ST REAR BEHIND 1420	42-014. -109.000	\$7,067.26	-1906

UNSOLD AT UPSET SALE

From Acres - .000 Thru Acres -999999.999

DIST	CTL NO	NAME	PROPERTY DESC 1/SITUS	MAP NUMBER	CLM BAL	MO/YR
42	21790	STANTON DAVID & GEORGIA C	IRREG Acreage RESIDENTIAL RIDGE ST REAR	42-014. -206.000	\$12,592.93	-1906
42	21829	STANTON DAVID & GEORGIA C	100 X 140 Acreage RESIDENTIAL MAY ST	42-014. -207.000	\$12,592.93	-1906
42	21833	STANTON DAVID & GEORGIA C	50 X 140 Acreage RESIDENTIAL CEDAR ST REAR BEHIND 1420	42-014. -108.000	\$7,108.01	-1906
42	21631	STECK MICHAEL J & CRYSTAL L	42 X 86 H Acreage RESIDENTIAL 1030 HEISLEY ST	42-012. -206.000	\$20,261.15	9-2013
42	21310	STRAUSBAUGH MICHAEL A &	21 X 89 1/2 H Acreage RESIDENTIAL 1053 HEISLEY ST	42-012. -121.000	\$1,840.76	12-2024
42	21529	STRAUSBAUGH MICHAEL A &	21 X 89 1/2 H Acreage RESIDENTIAL 1051 HEISLEY ST	42-012. -122.000	\$2,143.58	12-2024
42	21386	ZIDAK GERALD M JR	50 X 74 H CB Acreage COMMERCIAL 963-65 LLOYD	42-002. -107.000	\$48,264.22	9-2020

NANTY GLO BOROUGH SECOND WARD						

43	105559	JACOBS SANDRA ANN	46 X 116 Acreage RESIDENTIAL 2ND ST	43-008. -300.001	\$1,634.50	9-2015
43	24398	MANN GERALDINE M	50 X 112 1H 1G Acreage RESIDENTIAL 664 2ND ST	43-035. -107.000	\$5,320.80	10-2022
43	24745	NANTY GLO BOROUGH	40 X 200 1H Acreage EXEMPT 3RD ST	43-012. -103.000	\$4,142.90	9-2018
43	24484	NEWMAN DANIEL J & JENNIFER R	97.6 X 140 Acreage RESIDENTIAL STATION RD NEXT TO 100	43-001. -102.000	\$3,958.74	9-2015
43	101262	NEWMAN DANIEL J & JENNIFER R	Acreage RESIDENTIAL STATION RD REAR BEHIND 100	43-001. -101.001	\$1,882.59	9-2015
43	24358	ROUSH EUGENE R & JO LYNN	5 X 140 Acreage	43-030. -201.000	\$170.11	10-2022

UNSOLD AT UPSET SALE

From Acres - .000 Thru Acres -999999.999

DIST	CTL NO	NAME	PROPERTY DESC 1/SITUS	MAP NUMBER	CLM BAL	MO/YR
43	105550	RUMMEL EMILY	RESIDENTIAL ROSE AVE NEXT TO 707 75 X 99 H G Acreage	43-018. -114.001	\$28,099.28	10-2016
43	24198	SCHILLING JEFFREY P	RESIDENTIAL 392 STERLING AVE 70 X 120 Acreage	43-012. -204.000	\$3,370.82	9-2014
43	24493	SCHILLING JEFFREY P	RESIDENTIAL 3RD ST NEXT TO 1280 35 X 120 H Acreage	43-012. -203.000	\$16,774.26	9-2014
43	24682	STANTON ROBERT A	RESIDENTIAL 1280 3RD IRREG H G Acreage	43-035. -202.000	\$11,832.57	9-2008
43	24588	TEETER ROGER A & CHRISTINE M	RESIDENTIAL 671 2ND ST 50 X 176 H OB Acreage	43-013. -116.000	\$5,783.89	12-2024
43	24254	ZEGLEN JOSEPH & CAROL	***** 1299 CARDIFF RD 40 X 142 Acreage	43-013. -107.000	\$6,221.18	9-2017

PATTON BOROUGH FIRST WARD						
44	24795	ACCRAISOFT LLC	RESIDENTIAL 516 MAGEE AVE 50 X 140 CHURCH Acreage	44-006. -107.000	\$11,071.70	11-2024
44	25068	DESPOY JUSTIN D	RESIDENTIAL 310 HIGHLAND 50 X 140 H Acreage	44-016. -300.000	\$3,255.18	10-2022
44	25247	JENYK ANDREW J	RESIDENTIAL 900 BEECH AVE 50 X 70 H Acreage	44-002. -111.000	\$2,322.46	10-2022
44	25071	MCCLOSKEY WILLIAM	RESIDENTIAL 702 BEECH AVE 53 X 80 H Acreage	44-003. -108.000	\$9,275.91	9-2017
44	24855	THE STAGGER INN INC	RESIDENTIAL 710 BEECH AVE 50 X 100 H Acreage	44-003. -104.000	\$10,443.89	9-2019

PATTON BOROUGH SECOND WARD						
45	25576	BAILEY EDWARD ROBERT	RESIDENTIAL 642 DONNELLY 44.9 X 150 H Acreage	45-024. -101.000	\$4,037.78	9-2014

UNSOLD AT UPSET SALE

From Acres - .000 Thru Acres -999999.999

DIST	CTL NO	NAME	PROPERTY DESC 1/SITUS	MAP NUMBER	CLM BAL	MO/YR
45	25313	FAUST REBECCA B	25 X 75 H Acreage RESIDENTIAL 523 MAGEE AVE	45-003. -222.000	\$6,651.82	9-2015
45	25675	HOUSTON GREGORY J JR	50 X 140 1H Acreage RESIDENTIAL 513 3RD	45-008. -115.000	\$6,497.55	10-2016
45	25760	MORRIS EUGENE & SUSAN	30 X 32 1H Acreage RESIDENTIAL 529 MAGEE	45-003. -224.000	\$3,249.36	10-2022
45	25546	SIMANSKI CRAIG W	25 X 140 1H G Acreage RESIDENTIAL 225 MAGEE	45-005. -107.000	\$11,143.94	9-2018
45	25555	SIMANSKI CRAIG W	37 X 140 1H Acreage RESIDENTIAL 519 MAGEE	45-003. -219.000	\$13,604.90	9-2018
45	25721	SMITH DONALD D & SALLY A	IRREG Acreage RESIDENTIAL DONNELLY AVE NEXT TO 646	45-024. -101.001	\$1,201.62	9-2017
45	25722	SMITH DONALD D & SALLY ANN	112.6 X 150 H G Acreage RESIDENTIAL 640 DONNELLY AVE	45-024. -103.000	\$9,982.45	9-2017
45	25764	TIRPAK RONALD	75 X 140 H Acreage RESIDENTIAL 710 7TH AVE	45-002. -200.000	\$10,275.33	9-2015
45	25535	WEAKLAND JAMES & LAURA	150 X 130 TRLR G Acreage RESIDENTIAL 112 BALON RD	45-001. -201.000	\$25,814.84	9-2008

PORTAGE BOROUGH FIRST WARD

46	111205	ABBOTTS LEORA	L L TRLR Acreage LAND LEASED TRAILER 513 DULANCEY DR	46-012.A-000.098	\$2,006.59	9-2018
46	26016	DOMBROWSKI MINNIE	30 X 110 H Acreage RESIDENTIAL 1314 CALDWELL	46-013. -200.000	\$1,387.18	10-2025
46	26279	GEORGE BRIAN & MELISSA	65 X 160 H G Acreage RESIDENTIAL 812 VINE ST	46-006. -212.000	\$34,690.76	9-2005
46	112016	MCINTOSH LEONA	L L TRLR Acreage LAND LEASED TRAILER 930R CALDWELL AVE	46-010. -000.099	\$754.32	10-2022

UNSOLD AT UPSET SALE

From Acres - .000 Thru Acres -999999.999

DIST CTL NO	NAME	PROPERTY DESC 1/SITUS	MAP NUMBER	CLM BAL	MO/YR
46	119204 NICHOLSON PATRICK H	1/2 DWG Acreage RESIDENTIAL 909 JEFFERSON AVE	46-004. -119.001	\$3,641.51	10-2023
46	113426 SWEARER ALYSHIA L	L L TRLR Acreage LAND LEASED TRAILER 1006 HOPFER AVE	46-019. -000.094	\$2,304.80	10-2023

PORTAGE BOROUGH SECOND WARD					
47	26953 GAUNT ANTHONY J JR & VALERIE L	44 X 183 Acreage RESIDENTIAL 532 DULANCEY DR	47-012. -203.000	\$9,346.06	9-2011
47	27172 GEORGE RICHARD L JR	25 X 125 H Acreage RESIDENTIAL 708 ORCHARD ST	47-007. -104.000	\$3,867.91	11-2024
47	105522 RICHARDSON KARI	L L TRLR Acreage LAND LEASED TRAILER 110 SKYLINE DR	47-013. -000.096	\$2,143.20	9-2021
47	119406 SIMS KENNITH E	H Acreage RESIDENTIAL 718 PROSPECT ST	47-007. -215.001	\$3,237.40	12-2024
47	26852 SPAID JASON S & ASHLEY R	32 X 125 H Acreage RESIDENTIAL 825 FARREN	47-006. -311.001	\$14,591.14	10-2016

PORTAGE TOWNSHIP					
48	119534 KELLER MELISSA	L L TRLR Acreage LAND LEASED TRAILER 1113 DULANCEY DR	48-040. -000.090	\$1,429.47	10-2023
48	64695 KOPNICKY STEVE HEIRS	100 X 177 H Acreage RESIDENTIAL 1236 PURITAN RD	48-030. -304.000	\$10,606.82	9-2010
48	64696 KOPNICKY STEVE HEIRS	Acreage RESIDENTIAL BECKS LN	48-030. -304.001	\$1,707.15	9-2010
48	64202 MILLER TERRY JANE	L L TRLR Acreage LAND LEASED TRAILER 1512 CEMETERY RD	48-023. -000.099	\$869.26	10-2025
48	63830 NIPER TODD E III & EMILY	100 X 75 Acreage RESIDENTIAL BECKS LN	48-030. -316.000	\$634.16	9-2014
48	105791 NORMAN RAY J SR	L L TRLR Acreage	48-014. -000.002	\$3,714.51	9-2015

UNSOLD AT UPSET SALE

From Acres - .000 Thru Acres -999999.999

DIST	CTL NO	NAME	PROPERTY DESC 1/SITUS	MAP NUMBER	CLM BAL	MO/YR
			LAND LEASED TRAILER 110 BIRCH ST			
48	119485	REESE JO ANN	L L TRLR Acreage LAND LEASED TRAILER 116 BIRCH ST	48-014. -000.091	\$6,519.73	9-2015
48	65334	THOMAS JACKIE L	80 X 185 H Acreage RESIDENTIAL 154 JAMESTOWN RD	48-039. -201.000	\$15,452.75	9-2012

READE TOWNSHIP						
49	118417	BARR LINDA	L L TRLR Acreage LAND LEASED TRAILER 107 SUNSET BLVD	49-008. -000.015	\$7,466.55	9-2020
49	66066	BROWN ROBERT W	79 X 150 Acreage RESIDENTIAL 131 BOYD ST	49-027. -115.000	\$2,148.31	12-2024
49	67042	GAUL BARBARA L SNYDER	80 X 210 H Acreage RESIDENTIAL 2450 GLENDALE VALLEY BLVD	49-020. -100.000	\$8,600.37	9-2021
49	119317	GILL DEBBY	L L TRLR Acreage LAND LEASED TRAILER 102 FAIRVIEW DR	49-029. -120.01T	\$1,788.54	11-2024
49	109079	HOCKENBERRY VIOLA	L L TRLR Acreage LAND LEASED TRAILER 2441 GLENDALE VALLEY BLVD	49-020. -303.01T	\$26,221.55	9-2008
49	66831	HOLLIS THOMAS	100 X 150 Acreage RESIDENTIAL MARKET ST	49-021. -105.000	\$1,050.95	10-2025
49	66832	KOLBAR VENDING CO	Acreage .600 REPOSITORY ROSELAND RD	49-001. -106.001	\$1,534.43	9-2012
49	119483	LAIRD RANDALL K &	LL TRLR OFP Acreage LAND LEASED TRAILER 163 MCCLELLAN ST	49-003. -121.01T	\$2,854.29	9-2019
49	66517	LIVINGSTON ALEX	Acreage 1.000 RESIDENTIAL RIDGE RD	49-010. -106.000	\$2,105.10	9-2014
49	66404	MYERS TRISTA DAWN &	48 X 150 Acreage RESIDENTIAL BOYD ST	49-027. -135.000	\$431.07	10-2025
49	119338	NELSON RICK	LL WOOD DECK LOT # 30 Acreage LEASED LAND TRAILER/CAMPER COAL COUNTRY	49-002. -116.30T	\$396.04	10-2023

UNSOLD AT UPSET SALE

From Acres - .000 Thru Acres -999999.999

DIST CTL NO	NAME	PROPERTY DESC 1/SITUS	MAP NUMBER	CLM BAL	MO/YR
49	67005 OSHELL GARY L JR	41 X 139.5 H Acreage RESIDENTIAL 366 READE ST	49-027. -104.000	\$4,855.22	10-2022
49	66729 PHILLIPS DENISE P	IRREG G Acreage RESIDENTIAL 124 ELM ST	49-030. -141.001	\$859.02	10-2025
49	119243 REARDON FREDERICK	L L TRLR Acreage LAND LEASED TRAILER 1169 SKYLINE DR	49-030. -000.086	\$1,304.87	11-2024
49	117865 SHOMO RICHARD & KIMBERLY	L L TRLR OB BARN Acreage ***** 138 SHOMO RD	49-023. -000.099	\$13,381.16	9-2021
49	105955 SHOPE WAYNE C & MARY LEE	L L TRLR Acreage LAND LEASED TRAILER 1705 ROSELAND RD	49-003. -000.093	\$6,568.75	10-2006
49	119357 SHOVER INVESTMENT GROUP LLC	L L TRLR OB Acreage LAND LEASED TRAILER 116 RODEO DR LOT 12	49-008. -000.012	\$7,254.81	9-2017
49	119472 SHOVER INVESTMENT GROUP LLC	LL TRLR OB Acreage LAND LEASED TRAILER 124 RODEO DR LOT 10	49-008. -000.010	\$6,331.47	9-2017
49	119361 SIMINGTON MARYANN & DOUGLAS	L L TRLR Acreage LAND LEASED TRAILER 118 SUNSET BLVD	49-008. -000.029	\$4,602.21	9-2019
49	118420 SIMMERS RICHARD & ELIZABETH	L L TRLR AC STORAGE TRLR Acreage LAND LEASED TRAILER MATTHEWS MOBILE HOME PARK	49-008. -000.097	\$4,186.38	9-2021
49	67088 SNYDER RICHARD H & ORVETA L	50 X 150 Acreage RESIDENTIAL MARKET ST	49-021. -104.000	\$432.31	10-2023
49	119399 SPENCER DAVE & CHRISTINA	L L TRLR Acreage LAND LEASED TRAILER 280 CAMBRIA MILLS RD	49-004. -109.01T	\$2,027.08	10-2022
49	112175 TRENT RICHARD & FRANKS NICOLE	L L TRLR Acreage LAND LEASED TRAILER 127 SUNSET BLVD	49-008. -000.021	\$5,390.06	9-2018
49	67027 WOMBACHER MATTHEW A	36 X 150 1/2 H Acreage RESIDENTIAL 160 BOYD ST	49-027. -150.000	\$3,238.98	9-2021

RICHLAND TOWNSHIP

UNSOLD AT UPSET SALE

From Acres - .000 Thru Acres -999999.999

DIST	CTL NO	NAME	PROPERTY DESC 1/SITUS	MAP NUMBER	CLM BAL	MO/YR
50	70598	AL PENN EN INC	MINL 1-18 INT B VEIN Acreage 108.000 *****	16-050-129.000	\$139.14	10-2006
50	70606	AL PENN EN INC	1/18 INT B VEIN WM E GRIFF Acreage 3.270 *****	16-050-136.000	\$139.14	10-2006
50	70607	AL PENN EN INC	1/18 INT B VEIN Acreage 61.700 *****	16-050-134.000	\$139.14	10-2006
50	70608	AL PENN EN INC	1/18 INT D & E L D STULL Acreage *****	16-050-131.000	\$139.14	10-2006
50	70609	AL PENN EN INC	1/18 INT B VEIN L D STULL Acreage 31.000 *****	16-050-130.000	\$139.14	10-2006
50	70613	AL PENN EN INC	MINL 1-18 INT B VEIN Acreage 114.440 *****	16-050-135.000	\$139.14	10-2006
50	70615	AL PENN EN INC	MINL 1-18 INT B VEIN Acreage 42.000 *****	16-050-132.000	\$139.14	10-2006
50	70616	AL PENN EN INC	MINL 1-18 INT B VEIN Acreage 67.900 *****	16-050-133.000	\$139.14	10-2006
50	67747	BLASCHAK ANDREW ET UX	50 X 105 H Acreage RESIDENTIAL 522 EISENHOWER BLVD	50-043. -402.000	\$4,996.20	9-2014
50	68150	CORLE ARTHUR W	111 X 115 Acreage RESIDENTIAL PAWNEE RD	50-042. -421.000	\$3,653.15	9-2014
50	118916	HAMONKO PATRICK F	L L TRLR Acreage LAND LEASED TRAILER 107 ASHLYN DR LOT #11	50-035. -205.01T	\$910.05	10-2025
50	70363	OAKLER JOSEPH	40 X 150 Acreage RESIDENTIAL CHIPPEWA RD	50-040. -417.000	\$3,569.20	9-2004
50	69067	RICHLAND TWP	IRREG Acreage EXEMPT JENNIE LANE	50-018. -501.000	\$1,326.30	9-1997

SCALP LEVEL BOROUGH						
52	102939	GOSNELL CAROLINE	L L TRLR Acreage LAND LEASED TRAILER 998 A ST	52-011. -000.089	\$757.47	11-2024
52	27600	GOUGHNOUR MICHAEL J & SHEENA M	46.6 X 142 Acreage	52-003. -120.000	\$1,182.90	9-2018

UNSOLD AT UPSET SALE

From Acres - .000 Thru Acres -999999.999

DIST	CTL NO	NAME	PROPERTY DESC 1/SITUS	MAP NUMBER	CLM BAL	MO/YR
			RESIDENTIAL MAIN ST			
52	27472	GREEN HOUSE GROUP LLC	30 X 120 1/2 H G Acreage RESIDENTIAL 1128 2ND ST	52-007. -213.000	\$3,180.41	9-2021
52	27636	KING ANDREW	82.8 X 126 Acreage RESIDENTIAL MAIN ST	52-001. -105.000	\$585.93	9-2019
52	27912	KING WILLIAM E JR & EVELYN L	8.4 X 100 Acreage RESIDENTIAL MAIN ST	52-001. -103.001	\$807.52	9-2013
52	27882	LAVIGNE CHERIE (TRUST)	30 X 120 1/2 H Acreage RESIDENTIAL 1261 3RD ST	52-008. -232.000	\$1,372.08	10-2025
52	108219	LINT DANIEL	L L TRLR Acreage LAND LEASED TRAILER 996 A ST	52-011. -000.095	\$3,233.73	9-2019

SOUTH FORK BOROUGH FIRST WARD						

53	29282	HOME SOLUTIONS INC	16 X 95 1/2H Acreage RESIDENTIAL 632 RAILROAD ST	53-004. -328.001	\$16,286.77	9-2005
53	29379	OTM PROPERTY MANAGEMENT LLC	30 X 165 H G Acreage RESIDENTIAL 634 MAPLE	53-004. -205.000	\$3,713.96	11-2024
53	29540	SHERMAN RUSSELL O SR & PAULA	44.6 X 93 Acreage RESIDENTIAL RAILROAD	53-006. -104.000	\$1,392.86	9-2011
53	29273	SMAY TIMOTHY	17.2 X 95 1/2H Acreage RESIDENTIAL 630 RAILROAD ST	53-004. -328.000	\$16,281.89	9-1999

SOUTH FORK BOROUGH SECOND WARD						

54	29688	BECK AARON & JAMIE	40 X 100 Acreage RESIDENTIAL GRANT ST	54-004. -205.000	\$11,150.16	9-2017
54	29834	DOUGLAS MARK D	35 X 100 Acreage RESIDENTIAL LAKE ST	54-009. -203.000	\$912.04	9-2020
54	111081	HALL RICHARD ALLEN	27 X 45 H Acreage RESIDENTIAL 507R MAIN ST	54-004. -111.001	\$4,833.24	10-2022
54	29630	JAMES CURTIS D SR	51.5 X 163	54-008. -201.000	\$978.65	10-2022

UNSOLD AT UPSET SALE

From Acres - .000 Thru Acres -999999.999

DIST	CTL NO	NAME	PROPERTY DESC 1/SITUS	MAP NUMBER	CLM BAL	MO/YR
			Acreage RESIDENTIAL LAKE ST			
54	29662	KILLINGER SUSAN A & DELORES J	59.4 X 165 H Acreage RESIDENTIAL 650 CHURCH	54-005. -100.000	\$6,383.09	9-2017
54	29707	KILLINGER WALTER R & DELORES J	36 X 126 H Acreage RESIDENTIAL 403 WILBUR	54-005. -102.000	\$3,457.20	9-2018
54	29732	MATHIS LAWRENCE JR ET UX	50 X 100 H Acreage RESIDENTIAL 620 BROAD ST	54-005. -116.000	\$4,591.26	10-2016
54	29614	SEKULA PHYLLIS A	60 X 160 H Acreage RESIDENTIAL 745 LAKE	54-009. -218.000	\$13,857.05	9-2013
54	29771	SILVIS JOANNE	40 X 100 H Acreage RESIDENTIAL 619 ARGYLE	54-004. -218.000	\$4,057.45	9-2019

SOUTHMONT BOROUGH

55	30087	ELITE HOMES & MORE	40 X 297 H G Acreage RESIDENTIAL 409 SOUTHMONT BLVD	55-008. -109.000	\$9,086.11	12-2024
55	30271	ELITE HOMES & MORE	39 X 290 H Acreage RESIDENTIAL 411 SOUTHMONT BLVD	55-008. -110.000	\$8,374.69	12-2024
55	30886	MOSKAL JAMES	Acreage RESIDENTIAL PEDEN LN	55-027. -220.000	\$12,524.75	9-2015
			2.200			
55	113786	ROBERTS JAMES E & MARGARET L	4 X 130 Acreage RESIDENTIAL EDWARD ST NEXT TO 499	55-004. -202.000	\$2,786.54	-
55	30417	TBS BUSINESS SOLUTIONS INC	40 X 90 H G Acreage RESIDENTIAL 26 SHADY LN	55-030. -319.000	\$6,059.75	12-2024
55	30217	YOUNG T FRED &	Acreage RESIDENTIAL MENOHER BLVD DOWN FM 921	55-031. -401.000	\$3,832.93	9-2018
			2.700			

NORTHERN CAMBRIA BOROUGH

56	13734	ABRAMS BARRY H & BARBARA	26 X 121 H	56-094. -102.000	\$2,400.17	10-2025
----	-------	--------------------------	------------	------------------	------------	---------

UNSOLD AT UPSET SALE

From Acres - .000 Thru Acres -999999.999

DIST	CTL NO	NAME	PROPERTY DESC 1/SITUS	MAP NUMBER	CLM BAL	MO/YR
			Acreage RESIDENTIAL 1110 MAPLE			
56	30993	BRANT ELIZABETH & BACHA ANNA	40 X 142 Acreage RESIDENTIAL N 15TH	56-037. -213.000	\$382.90	10-2025
56	101968	CHAPMAN DANIEL A	148 X 116 Acreage RESIDENTIAL PHILADELPHIA AVE REAR BEHIND 200	56-081. -101.000	\$5,227.22	-1906
56	13211	CHRYCZYK FRANK ET AL	82.4 X 100 H OB Acreage RESIDENTIAL 715 LAUREL ST	56-075. -313.000	\$12,178.30	9-2014
56	31086	DABELLA JAMES & MARY	50 X 130 Acreage RESIDENTIAL BIGLER	56-037. -302.000	\$788.73	9-2019
56	13579	DURIEZ WILLIAM H JR & LYNN ANN	50 X 150 Acreage COMMERCIAL CHESTNUT	56-099. -404.000	\$4,935.10	10-2016
56	13762	GREEN JAMES W & PATRICIA K	50 X 150 H Acreage RESIDENTIAL 1009 ELDER	56-091. -201.000	\$1,447.46	11-2024
56	113825	HAUZIE MICHAEL M JR &	152 X 42 Acreage RESIDENTIAL JUNIPER ST ACROSS FM 610	56-076. -409.000	\$901.85	9-2013
56	13767	JOHNSON TASIA	50 X 75 H Acreage RESIDENTIAL 618 SCHOOL AVE	56-085. -405.000	\$3,667.55	10-2023
56	13637	JOHNSON WILLIAM R & RITA M	50 X 32 H Acreage RESIDENTIAL 452 PHILADELPHIA AVE	56-082. -202.000	\$7,462.54	9-2015
56	31722	LEONE JOSEPH M & PIERCE	45 X 142 Acreage RESIDENTIAL KENNEDY AVE REAR BEHIND 1112	56-012. -203.000	\$2,877.19	9-2002
56	31764	MORGAN JOANNE	50 X 142 H Acreage RESIDENTIAL 3027 BIGLER AVE	56-031. -108.000	\$3,360.19	12-2024
56	13883	PEARCE COLTON	17 X 37 Acreage RESIDENTIAL DAVID ST	56-101. -412.000	\$310.53	10-2025
56	13603	PIZUR JOSEPH M & CYNDE L	50 X 150 H Acreage	56-093. -302.000	\$20,850.76	9-2011

UNSOLD AT UPSET SALE

From Acres - .000 Thru Acres -999999.999

DIST	CTL NO	NAME	PROPERTY DESC 1/SITUS	MAP NUMBER	CLM BAL	MO/YR
			RESIDENTIAL 1109 CHESTNUT AVE			
56	31594	PRY KRISTY L	100 X 142 Acreage RESIDENTIAL ST PATRICKS AVE	56-015. -211.001	\$8,725.43	10-2023
56	119232	RIVERA BRITTANI J	166 X 142 H Acreage RESIDENTIAL 1608 ST PATRICKS AVE	56-015. -207.001	\$10,176.54	11-2024
56	31282	ROGERS MICHAEL A & SEAN M	100 X 142 Acreage RESIDENTIAL 38TH ST	56-037. -228.000	\$644.51	10-2022
56	31283	ROGERS MICHAEL A & SEAN M	50 X 142 Acreage RESIDENTIAL 38TH ST	56-037. -230.000	\$583.15	10-2022
56	13680	ROSS PHILIP JAMES &	50 X 145 H Acreage RESIDENTIAL 2006 PHILADELPHIA AVE	56-072. -203.000	\$9,344.06	8-2022
56	30959	SCHLERETH PHILIP & SHEILA M	IRREG H Acreage RESIDENTIAL 812 34TH ST	56-034. -323.000	\$7,704.96	10-2023
56	119287	SHORTENCARRIER WILLIAM &	L L DBLE WIDE Acreage LAND LEASED TRAILER 106 WESTWOOD LN LOT # 12	56-075. -000.088	\$3,253.23	10-2025
56	13580	SHUTTY BRANDON P	90 X 150 H Acreage RESIDENTIAL 1206 ELDER ST	56-092. -409.000	\$5,063.64	12-2024
56	13581	SHUTTY BRANDON P	50 X 150 Acreage RESIDENTIAL 1202 ELDER AVE	56-092. -408.000	\$470.49	9-2021
56	31097	WATSON MICHAEL P	35 X 100 Acreage RESIDENTIAL 39TH ST	56-038. -311.000	\$1,170.40	9-2017

STONYCREEK TOWNSHIP						
57	74926	BAYVIEW FINANCIAL PROPERTY	H Acreage RESIDENTIAL 1092 CREST AVE	.100 57-002. -118.000	\$18,507.38	9-2014
57	74099	BERKEBILE DON A ET UX	250 X 22 Acreage RESIDENTIAL COLDREN ST (REAR)	57-012. -404.000	\$3,803.77	9-1996
57	74010	BUCK ROBERT J & JENNIFER J	30 X 137 Acreage	57-017. -109.000	\$359.14	10-2025

UNSOLD AT UPSET SALE

From Acres - .000 Thru Acres -999999.999

DIST	CTL NO	NAME	PROPERTY DESC 1/SITUS	MAP NUMBER	CLM BAL	MO/YR
			RESIDENTIAL KATHY DR			
57	74440	EDKINS GEORGE J	40 X 160 Acreage RESIDENTIAL DOREEN ST	57-015. -600.000	\$1,387.75	9-2011
57	74581	GLOVA GREGORY M	40 X 125 Acreage RESIDENTIAL LINWOOD AVE & BAY ST	57-005. -628.000	\$994.76	10-2022
57	74637	GRIFFITH JEAN A	40 X 109 Acreage RESIDENTIAL SOUTHVIEW AVE	57-020. -600.000	\$789.89	10-2022
57	74638	GRIFFITH JEAN A	120 X 90 Acreage RESIDENTIAL SOUTHVIEW AVE	57-020. -427.000	\$626.03	10-2022
57	74639	GRIFFITH JEAN A	80 X 109 H Acreage RESIDENTIAL 819 SOUTHVIEW AVE	57-020. -602.000	\$11,453.66	10-2022
57	74831	KAUFMAN DOROTHY E	IRREG Acreage RESIDENTIAL BRIER AVE (REAR)	57-005. -425.000	\$2,146.55	-
57	74832	KAUFMAN DOROTHY E	13 X 200 Acreage RESIDENTIAL FERG ST	57-005. -531.000	\$2,705.96	-1906
57	74128	MALDET JASON T	50 X 120 Acreage RESIDENTIAL MICHIGAN AVE	57-020. -117.000	\$4,921.97	9-2002
57	74658	PERKINS PAUL W & PHILIP H	Acreage RESIDENTIAL JACOB ST	57-015. -701.000	\$2,250.55	9-1998
			.900			
57	74302	ROMANO TRUST	70 X 126 H Acreage RESIDENTIAL 70 SCHRADER AVE	57-022. -213.000	\$3,273.82	10-2025
57	75406	ROSA CAROL SUSANNE	H Acreage RESIDENTIAL 909 SOUTHVIEW AVE	57-020. -606.000	\$4,562.29	11-2024
			.250			
57	75685	TIMCHAK LOUIS J & EDNA A	80 X 33 Acreage RESIDENTIAL LINDEN AVE (REAR)	57-015. -304.000	\$6,837.35	-1906
57	74830	WAGNER JOHN R & LORI D	10 X 127 Acreage RESIDENTIAL GREENICH ST	57-005. -718.000	\$2,077.14	9-2001

SUMMERHILL TOWNSHIP

UNSOLD AT UPSET SALE

From Acres - .000 Thru Acres -999999.999

DIST	CTL NO	NAME	PROPERTY DESC 1/SITUS	MAP NUMBER	CLM BAL	MO/YR
59	73423	CHARLES ROSEMARIE &	40 X 140 H Acreage RESIDENTIAL 421-423 CAMERON AVE	59-026. -208.000	\$3,745.90	10-2023
59	73505	DEFFENBAUGH ARTHUR J SR & JEAN	40 X 140 H Acreage RESIDENTIAL 512 CAMERON AVE	59-026. -611.000	\$6,662.45	9-2015
59	73382	EASLEY JELANI & POTOCHAN CODY	40 X 132 H Acreage RESIDENTIAL 211 CEDAR ST	59-026. -403.001	\$4,587.27	11-2024
59	73272	LOCHER DANIEL B & JENNIFER L	30 X 120 H Acreage RESIDENTIAL 705 CEDAR ST	59-027. -514.000	\$1,233.80	12-2024
59	73625	MCANULTY RACHEL	42.8 X 133 H Acreage RESIDENTIAL 11 CHEYANNE ST	59-023.A-305.000	\$817.05	12-2024
59	72313	MEHALL MARK E	250 X 105 Acreage RESIDENTIAL 3RD ST	59-025. -802.000	\$1,445.33	9-2015
59	72883	MEHALL MARK E	40 X 33 Acreage RESIDENTIAL RAILROAD AVE	59-024. -101.000	\$818.22	9-2015
59	73350	MEHALL MARK E	120 X 93 Acreage RESIDENTIAL 1126 CAMERON AVE	59-025. -810.000	\$1,611.81	9-2015
59	72561	MILLER JOSEPH J & BRENDA L	40 X 140 H Acreage RESIDENTIAL 514 CAMERON AVE	59-026. -610.001	\$11,378.00	9-2014
59	73115	NICHOLSON ESTATES	40 X 20 H Acreage RESIDENTIAL RAILROAD AVE	59-024. -100.001	\$5,955.96	-1908
59	72309	PRICE GERALD SR & HARRIET A	10 X 120 Acreage RESIDENTIAL BLANCHE ST	59-027. -550.000	\$1,825.61	9-1993

SUSQUEHANNA TOWNSHIP						
60	75962	BARCZAK HELEN	H Acreage RESIDENTIAL 333 DOUBLE DAM RD	60-009. -109.000	\$22,309.76	9-2003
60	76368	DEFAZIO JOSEPH	40.3 X 223 Acreage RESIDENTIAL JAMES ST	60-029. -416.002	\$1,597.07	9-2008

UNSOLD AT UPSET SALE

From Acres - .000 Thru Acres -999999.999

DIST	CTL NO	NAME	PROPERTY DESC 1/SITUS	MAP NUMBER	CLM BAL	MO/YR
60	76905	FISHER CARL E SR & ROSE M	Acreage RESIDENTIAL PEG RUN RD .300	60-007. -114.000	\$7,546.44	9-2019
60	76471	FLETCHER LEROY & LORRAINE	96 X 125 H Acreage RESIDENTIAL 240 MUNICIPAL RD	60-028. -119.000	\$25,844.84	9-2001
60	76519	GRIFFITHS DAVID D & HEATHER L	140 X 100 H G Acreage RESIDENTIAL 152 NANCY ST	60-019. -212.000	\$13,002.32	9-2014
60	76451	J A CONSULTANTS INC	50 X 139 H Acreage RESIDENTIAL 116 LAURA ST	60-021. -208.000	\$18,194.66	9-2008
60	77207	MCCONNELL MILDRED	96 X 100 H OB G Acreage RESIDENTIAL 150 NANCY ST	60-019. -211.000	\$20,229.81	9-2014
60	76189	MITCHELL DARREN E & MARSHA A	92 X 100 H G Acreage RESIDENTIAL 129 TRACY ST	60-021. -322.000	\$21,398.84	10-2006
60	77031	PALMASINO MARY	100 X 125 H Acreage RESIDENTIAL 246 MUNICIPAL RD	60-028. -116.000	\$6,223.60	10-2022
60	76175	RUMMEL MARLIN & CYNTHIA	Acreage ***** .200	60-007-119.000	\$127.96	-1906
60	76416	SCHIRATO JASON D & THERESA A	IRREG Acreage RESIDENTIAL SHEREDY DR	60-029. -101.000	\$1,027.95	9-2013
60	77153	SHERRY FREDRICK A	104 X 97 H Acreage RESIDENTIAL 101 JEAN ST	60-021. -118.000	\$2,686.87	10-2022
60	77320	STANICK JOSEPH JR & JUDITH ANN	50 X 150 H BLDG Acreage RESIDENTIAL 423 SHAWNA RD	60-023. -212.000	\$1,050.08	10-2025

TUNNELHILL BOROUGH

61	118848	BELL AUTUMN	151 IRR Acreage ***** 400 TUNNELHILL ST	ONTROL: 025-25.00-02C.-014.00-000	\$766.23	10-2025
61	118849	MCINTOSH JAMES A	ONTROL: 025-002 Acreage ***** 980 TUNNELHILL ST	25.00-02A.-007.00-000	\$1,293.20	10-2025

UPPER YODER TOWNSHIP

UNSOLD AT UPSET SALE

From Acres - .000 Thru Acres -999999.999

DIST	CTL NO	NAME	PROPERTY DESC 1/SITUS	MAP NUMBER	CLM BAL	MO/YR
62	77610	ANDERSON DOROTHY JEAN	75.4 X 120 Acreage RESIDENTIAL JEFFERSON ST	62-022. -713.000	\$281.63	10-2025
62	77686	BEACH GROUP LP	45 X 120 H Acreage RESIDENTIAL 325 CANNON ST	62-018. -709.000	\$21,256.33	9-2019
62	119473	BEPPLER GREG	L L TRLR Acreage LAND LEASED TRAILER 321 MILLCREEK HOLLOW LOT 76	62-008. -000.97A	\$6,160.96	10-2022
62	79646	BERKEBILE RANDY K & DEANNA L	40 X 120 H Acreage RESIDENTIAL 2309 FRANKLIN ST	62-023. -157.000	\$16,549.24	9-2021
62	79032	BEZILA EMORY J JR	150 X 150 H Acreage RESIDENTIAL 461 SANDY DR	62-016. -453.000	\$10,954.01	9-2021
62	78484	CRAIG BARBARA R	L L TRLR Acreage LAND LEASED TRAILER 105 TOMS CIR LOT 27	62-008. -000.027	\$1,260.78	10-2025
62	115511	CRITTENDEN CHARLES &	L L TRLR Acreage LAND LEASED TRAILER 226 WILSHIRE BLVD LOT 40	62-008. -000.094	\$4,990.15	9-2019
62	116378	DOYLE CHRISTOPHER J JR	L L TRLR Acreage LAND LEASED TRAILER 161 MILLCREEK HOLLOW LOT 45	62-008. -000.040	\$12,240.49	9-2017
62	79703	DUDLEY CHARLES &	125.4 X 130 H Acreage RESIDENTIAL 176 BERKLEY RD	62-022. -323.000	\$7,788.41	10-2023
62	107164	DUGAN BRIAN & WENDY	L L TRLR Acreage LAND LEASED TRAILER 291 MILLCREEK HOLLOW LOT 70	62-008. -000.070	\$1,142.40	10-2023
62	78095	FECKO JEREMY J & JULIE N	Acreage RESIDENTIAL MENOHER BLVD	62-003. -114.000	\$5,600.70	10-2023
62	77868	FERPAS JOSEPH J JR	50 X 176 H Acreage RESIDENTIAL 445 KRAFT ST	62-017. -850.000	\$10,157.17	9-2019
62	118294	FORISH JOHN & ANN	L L TRLR Acreage	62-008. -000.40A	\$687.96	10-2025

UNSOLD AT UPSET SALE

From Acres - .000 Thru Acres -999999.999

DIST	CTL NO	NAME	PROPERTY DESC 1/SITUS	MAP NUMBER	CLM BAL	MO/YR
			LAND LEASED TRAILER 113 CARROLL DR LOT 59			
62	77800	GIBSON BENJAMIN T & ROSE E	50 X 90 H Acreage RESIDENTIAL 1522 FERNDALE AVE	62-024. -217.000	\$19,546.79	9-2019
62	78968	GIBSON BENJAMIN T & ROSE E	50 X 50 OB Acreage RESIDENTIAL FERNDALE AVE	62-024. -218.000	\$2,083.86	9-2019
62	78924	GOGGIN CHRISTOPHER GLENN	L L TRLR Acreage LAND LEASED TRAILER 107 TOMS CIR LOT 26	62-008. -000.026	\$3,945.18	10-2016
62	79220	GREGORY LISA	L L TRLR Acreage LAND LEASED TRAILER 125 WILSHIRE BLVD LOT 7	62-008. -000.007	\$3,215.80	9-2018
62	78424	GULINO MICHAEL ET UX	41.2 X 112 Acreage RESIDENTIAL FRANKLIN ST NEXT TO 2229	62-023. -149.000	\$1,389.30	10-2022
62	78475	HICKS NATHAN MICHAEL	L L TRLR CP Acreage LAND LEASED TRAILER 158 WILSHIRE BLVD LOT 20	62-008. -000.020	\$3,427.88	9-2020
62	78562	HOLTZ AGNES A	50 X 150 Acreage RESIDENTIAL RITA ST	62-017. -408.000	\$4,413.88	9-2002
62	78103	HOOVER SCOTT	117 X 200 Acreage RESIDENTIAL GOMER ST	62-016. -231.000	\$1,726.56	9-2013
62	78435	INGRAM LARRY & BASSETT MELVIN	IRREG Acreage RESIDENTIAL FINCH ST	62-017. -616.000	\$33,069.79	-1908
62	79765	KARWOSKI DENISE L	50 X 180 Acreage RESIDENTIAL 434 TIFFANY ST	62-017. -827.000	\$46,175.69	9-2010
62	78021	KINCH LYDIA	L L TRLR Acreage LAND LEASED TRAILER 142 WILSHIRE BLVD LOT 17	62-008. -000.017	\$1,876.39	12-2024
62	79681	KIST WILLIAM E & MARY C	50 X 186 Acreage RESIDENTIAL SELL ST	62-016. -210.000	\$936.90	10-2023
62	77796	KOLBAR VENDING CO	50 X 136	62-023. -130.000	\$1,615.96	9-2012

UNSOLD AT UPSET SALE

From Acres - .000 Thru Acres -999999.999

DIST	CTL NO	NAME	PROPERTY DESC 1/SITUS	MAP NUMBER	CLM BAL	MO/YR
			Acreage REPOSITORY FRANKLIN ST LOT			
62	79309	KOLBAR VENDING CO	50 X 150 Acreage RESIDENTIAL FRANKLIN ST (REAR)	62-023. -110.000	\$3,109.87	9-2012
62	78190	LABBAIK LLC	50 X 150 Acreage RESIDENTIAL FINCH ST	62-017. -323.000	\$697.99	11-2024
62	107180	LEVINICZ DAVID	L L TRLR Acreage LAND LEASED TRAILER 323 MILLCREEK HOLLOW LOT 77	62-008. -000.077	\$9,698.79	9-2018
62	78921	LONSINGER GERALD W JR &	90 X 76 Acreage RESIDENTIAL FINCH ST	62-017. -412.000	\$16,883.57	-1906
62	114142	MACKEL WILLIAM A & GILPATRICK	L L TRLR Acreage LAND LEASED TRAILER 109 TOMS CIR LOT 25	62-008. -000.025	\$3,137.97	9-2021
62	79538	MALDEN JOHN	42.9 X 146 H Acreage RESIDENTIAL 1548 FERNDAL AVE	62-024. -208.000	\$33,708.69	9-2013
62	79871	MARKLEY SANDRA M	L L TRLR Acreage LAND LEASED TRAILER 121 WILSHIRE BLVD LOT 5	62-008. -000.005	\$2,177.82	9-2020
62	107157	MCCAULEY HAROLD	L L TRLR Acreage LAND LEASED TRAILER 222 WILSHIRE BLVD LOT 39	62-008. -000.039	\$2,978.86	9-2019
62	79314	MCCULLOUGH JARRETT	L L TRLR Acreage LAND LEASED TRAILER 111 BOCKEL CIR LOT 30	62-008. -000.030	\$7,070.66	10-2016
62	107165	MILLER WILLIAM ROBERT	L L TRLR OB Acreage LAND LEASED TRAILER 303 MILLCREEK HOLLOW LOT 72	62-008. -000.072	\$5,381.40	9-2018
62	79073	MULLIGAN SUSAN E	75 X 100 H Acreage RESIDENTIAL 2146R FRANKLIN ST	62-023. -108.000	\$6,536.26	9-2017
62	79088	MULLIGAN SUSAN E	IRREG H Acreage RESIDENTIAL 2148R FRANKLIN ST	62-023. -109.000	\$20,411.27	9-2017

UNSOLD AT UPSET SALE

From Acres - .000 Thru Acres -999999.999

DIST	CTL NO	NAME	PROPERTY DESC 1/SITUS	MAP NUMBER	CLM BAL	MO/YR
62	111901	POLLARD ESTHER J &	L L TRLR G Acreage LAND LEASED TRAILER 341 MILLCREEK HOLLOW LOT 81	62-008. -000.081	\$7,231.97	9-2021
62	79063	RANDALL WENDY	40 X 120 H Acreage RESIDENTIAL 211 COLUMBIA ST	62-022. -402.000	\$44,672.67	12-2022
62	78619	RICHARDS RITA TINA	222 X 134 H OB Acreage RESIDENTIAL 198 ARCH ST	62-022. -830.000	\$4,544.70	10-2023
62	78545	SEESHOLTZ NANCY A	IRREG Acreage RESIDENTIAL DERBY ST	62-018. -500.000	\$4,298.82	9-2003
62	79064	SEIFERT-FRAKES MARTHA E	50 X 180 Acreage RESIDENTIAL KRAFT ST	62-017. -826.000	\$6,352.43	9-1997
62	115389	SHOVER INVESTMENT GROUP	L L TRLR CP Acreage LAND LEASED TRAILER 107 BOCKEL CIR LOT 32	62-008. -000.019	\$1,774.84	12-2024
62	78161	SHOVER INVESTMENT GROUP 2 LLC	L L TRLR Acreage LAND LEASED TRAILER 111 WILSHIRE BLVD LOT 2	62-008. -000.002	\$622.80	10-2025
62	115512	SHOVER INVESTMENT GROUP 2 LLC	L L TRLR Acreage LAND LEASED TRAILER 353 MILLCREEK HOLLOW LOT 85	62-008. -000.095	\$1,521.51	9-2021
62	119447	SHOVER INVESTMENT GROUP 2 LLC	L L TRLR Acreage LAND LEASED TRAILER 144 CARROLL DR LOT 56	62-008. -000.100	\$3,470.01	10-2022
62	119490	SHOVER INVESTMENT GROUP 2 LLC	L L TRLR Acreage LAND LEASED TRAILER 257 MILLCREEK HOLLOW LOT 52	62-008. -000.52A	\$2,919.21	9-2020
62	117746	STANTON DANIEL JAMES &	L L TRLR Acreage LAND LEASED TRAILER 337 MILLCREEK HOLLOW LOT 80	62-008. -000.098	\$2,000.19	10-2023
62	79738	THOMAS RICHARD G ET UX	Acreage RESIDENTIAL KEAFER RD	62-003. -141.003	\$1,490.07	9-2001
62	119514	VARNER STEVEN	L L TRLR	62-008. -000.075	\$979.83	11-2024

UNSOLD AT UPSET SALE

From Acres - .000 Thru Acres -999999.999

DIST	CTL NO	NAME	PROPERTY DESC 1/SITUS	MAP NUMBER	CLM BAL	MO/YR
62	78177	VON EMERICK ERICK O	Acreage LAND LEASED TRAILER 317 MILLCREEK HOLLOW LOT 95 104.8 X 138	62-022. -827.000	\$6,937.20	9-2003
62	78707	VORE DOUGLAS J & SHIELDS	Acreage RESIDENTIAL NORTHWOOD AVE 50 X 180	62-017. -822.000	\$10,871.17	9-2001
62	78458	WILLIAMS KRISTI	L L TRLR G OBS Acreage LAND LEASED TRAILER 234 WILSHIRE BLVD LOT 42	62-008. -000.042	\$12,489.56	9-2017
62	107105	WILMER CHRISTINA	L L TRLR Acreage LAND LEASED TRAILER 285 MILLCREEK HOLLOW LOT 69	62-008. -000.048	\$8,038.60	9-2019

VINTONDALE BOROUGH						
63	32456	BABITZ JULIAN	40 X 120 Acreage RESIDENTIAL MAIN ST	63-004. -308.000	\$6,816.19	9-2019
63	115143	BOOTHBY RICHARD & SHARON *	Acreage .200 RESIDENTIAL CHICKAREE HILL RD	63-010. -129.000	\$2,115.77	9-2002
63	32280	MALLOY WILLIAM & HARRY	34 X 150 Acreage RESIDENTIAL 2ND ST	63-007. -210.000	\$7,108.00	9-2015

WASHINGTON TOWNSHIP						
64	114822	GORBA HEATHERSUE	L L TRLR Acreage LAND LEASED TRAILER 167 CHERRY RD	64-003. -000.095	\$9,832.82	9-2014

WEST CARROLL TOWNSHIP						
65	81109	DEMI SCOTT A	97.1 X 95 H OB Acreage RESIDENTIAL 132 BRADLEY RD	65-016. -301.001	\$7,416.85	9-2020
65	81044	FASOLI LETTEO L & SHIRLEY A	50 X 128 H G Acreage RESIDENTIAL 1347 DEVEAUX ST	65-012. -136.000	\$14,698.35	9-2011
65	81695	LANE APRIL L	93.8 X 142 H G Acreage RESIDENTIAL 106 WAGNER LANE	65-013. -215.000	\$2,678.94	10-2022

UNSOLD AT UPSET SALE

From Acres - .000 Thru Acres -999999.999

DIST	CTL NO	NAME	PROPERTY DESC 1/SITUS	MAP NUMBER	CLM BAL	MO/YR
65	81483	RUDOLPH WILLIAM A ET UX	32.2 X 70 H Acreage RESIDENTIAL 112 FRAZIER ST	65-015. -332.000	\$12,617.88	9-2008
65	80965	SCOLLON R W	Acreage RESIDENTIAL MYERS RD	65-003. -112.000	\$551.99	10-2023

WESTMONT BOROUGH

66	33382	ADG PROJECT INC	48.2 X 120 H Acreage RESIDENTIAL 41 BETHEL ST	66-007. -314.000	\$14,708.68	10-2016
66	33369	HAWS REFRACTORIES CO	40 X 120 Acreage RESIDENTIAL BETHEL ST	66-007. -328.000	\$4,241.08	-1906
66	33074	KINDYA THOMAS M & LEA L	40 X 120 H G Acreage RESIDENTIAL 15 MCKEEVER	66-007. -201.000	\$2,218.93	10-2023
66	33966	MILLER JILL K	40 X 120 H G Acreage RESIDENTIAL 47 BETHEL ST	66-007. -321.000	\$3,201.21	11-2024
66	33383	RHARBITE RENEE & SADIA	40 X 120 Acreage RESIDENTIAL BETHEL ST	66-007. -315.000	\$2,051.35	9-2010
66	33879	ROZICH KEVIN J	IRREG H G Acreage RESIDENTIAL 237 FAYETTE	66-011. -206.000	\$3,474.73	10-2025
66	32515	WEBB DAMIAN ALEXANDER	50 X 150 H Acreage RESIDENTIAL 132 ERIE ST	66-004. -110.000	\$11,874.60	10-2023
66	33372	WHERRY JAMES & ETHELYN	40 X 120 Acreage RESIDENTIAL MCKEEVER	66-007. -105.000	\$1,521.40	9-2013

WEST TAYLOR TOWNSHIP

67	81916	ABRAMS MARC	56 X 120 Acreage RESIDENTIAL IRON ST	67-007. -208.000	\$643.08	10-2022
67	82380	COYLE EVELYN	62 X 345 H Acreage RESIDENTIAL 34 LAURA ST	67-013. -147.000	\$4,305.09	10-2023
67	81980	DRYZAL DONALD	145 X 75 Acreage	67-015. -244.000	\$1,144.09	9-2013

UNSOLD AT UPSET SALE

From Acres - .000 Thru Acres -999999.999

DIST	CTL NO	NAME	PROPERTY DESC 1/SITUS	MAP NUMBER	CLM BAL	MO/YR
67	82268	DUTKO LOUISE	RESIDENTIAL ECKEL ST Acreage .600 RESIDENTIAL LOW AVE	67-019. -121.000	\$357.98	10-2025
67	81942	GOGGIN JOANN & CHARLES E	56 X 120 H Acreage RESIDENTIAL 276 IRON ST	67-007. -200.000	\$14,690.82	9-2010
67	81947	HOLDSWORTH JOHN H	58 X 58 H Acreage RESIDENTIAL 247-49 IRON ST	67-007. -218.000	\$4,940.25	9-2020
67	82488	HOLDSWORTH JOHN JAMES	58 X 52 Acreage RESIDENTIAL IRON ST	67-007. -217.000	\$1,122.52	9-2020
67	81867	HORBAL GREGORY R	70 X 140 Acreage RESIDENTIAL BATZEL RD	67-007. -105.000	\$878.74	9-2019
67	81998	HORBAL GREGORY R	34 X 95 Acreage RESIDENTIAL IRON ST	67-007. -101.000	\$584.42	9-2019
67	82435	HORBAL GREGORY R	40 X 95 Acreage RESIDENTIAL IRON ST	67-007. -102.000	\$633.55	9-2019
67	82436	HORBAL GREGORY R	45 X 61 Acreage RESIDENTIAL BATZEL RD	67-007. -111.000	\$599.48	9-2019
67	82437	HORBAL GREGORY R	80 X 111 Acreage RESIDENTIAL BATZEL RD	67-007. -108.000	\$763.71	9-2019
67	81946	JANAKOVICH RONALD J	50.2 X 120 H G Acreage RESIDENTIAL 244 IRON ST	67-007. -215.000	\$2,569.44	10-2022
67	82101	MAINES JASON	100 X 76 H Acreage RESIDENTIAL 812 IRON ST	67-008. -106.000	\$12,747.34	9-2015
67	81854	MTR INC	Acreage 19.000 AGRICULTURAL THOMAS AFFLICK	67-001. -102.000	\$10,656.27	9-2001
67	115251	ROSAGE JOSEPH & ROSAGE DORIS J	57 X 157 Acreage RESIDENTIAL COOPER AVE	67-014. -165.000	\$377.98	10-2025
67	82004	SARLOUIS WAYNE &	30 X 120	67-007. -207.000	\$2,317.89	9-2021

UNSOLD AT UPSET SALE

From Acres - .000 Thru Acres -999999.999

DIST	CTL NO	NAME	PROPERTY DESC 1/SITUS	MAP NUMBER	CLM BAL	MO/YR
			Acreage RESIDENTIAL IRON ST			
67	82005	SARLOUIS WAYNE &	26 X 120 Acreage RESIDENTIAL IRON ST	67-007. -206.000	\$2,347.37	9-2021
67	81918	VARNISH JAMES & BRENDA	132 X 160 Acreage RESIDENTIAL NAYLOR RD	67-013. -188.000	\$4,413.59	9-1993
67	82200	YURASEK S A INC	100 X 100 Acreage RESIDENTIAL BATZEL RD	67-009. -122.000	\$8,155.92	9-1998

WHITE TOWNSHIP						
68	224966	ADAMS GREGORY S	PORCH OB Acreage LEASED LAND TRAILER/CAMPER 118 DEER RUN	68-014. -119.73T	\$984.51	10-2023
68	118174	ADAMS KEVIN J & SUPINA MARY K	IRREG OB Acreage RESIDENTIAL 114 PHANTASY CIRCLE	68-032. -142.000	\$2,541.67	9-2014
68	225210	ADAMS ROGER	LOT 41 Acreage LEASED LAND TRAILER/CAMPER 197 FRONT ST	68-015. -202.041	\$222.18	11-2024
68	116142	ALBERT CHARLES E & FLORENCE M	IRREG Acreage RESIDENTIAL 127 BUCKTAIL HOLLOW RD	68-029. -335.000	\$8,065.68	10-2016
68	225043	BIDDLE TAMMY	LL PAVILLION WD Acreage LEASED LAND TRAILER/CAMPER 130 SQUIRREL HILL	68-014. -119.156	\$2,981.83	9-2018
68	113098	BLESSING PATRICIA A	90 X 245 Acreage RESIDENTIAL FOREST BROOK DR	68-021. -101.000	\$5,968.30	9-2014
68	225120	BOURNE LUCIE W	100 X 245 Acreage RESIDENTIAL 432 RED OAK RD	68-020. -203.000	\$3,007.19	9-2021
68	83242	BUSH JASON C &	IRREG Acreage RESIDENTIAL 326 RED OAK RD	68-020. -213.000	\$4,329.96	9-2019
68	107683	CAMERER DUANE	IRREG Acreage RESIDENTIAL PERFECT CIRCLE	68-031. -101.000	\$2,189.48	10-2023
68	224907	COADY WILLIAM & WANDA	PORCH LEAN-TO Acreage	68-015. -202.042	\$4,202.74	9-2005

UNSOLD AT UPSET SALE

From Acres - .000 Thru Acres -999999.999

DIST	CTL NO	NAME	PROPERTY DESC 1/SITUS	MAP NUMBER	CLM BAL	MO/YR
			LEASED LAND TRAILER/CAMPER 199 FRONT ST			
68	224938	COULTER TRACY	PORCH LOT # 54 Acreage LEASED LAND TRAILER/CAMPER 221 FRONT ST	68-015. -202.054	\$1,914.87	9-2004
68	107581	CRAWFORD RALPH W JR & AUDREY M	IRREG Acreage RESIDENTIAL RED OAK RD	68-020. -208.000	\$7,765.19	9-2013
68	225230	CROTSLEY RICHARD & TINA	LLT SITS ON 68-015. -202.068-015. -202.057 Acreage LEASED LAND TRAILER/CAMPER 229 FRONT ST		\$386.38	11-2024
68	109234	DANVERS DONALD A & EVELYN A	IRREG Acreage RESIDENTIAL HEMLOCK RD	68-027. -208.000	\$14,673.65	9-2009
68	107583	DIEHL ALEMANIA V	IRREG Acreage RESIDENTIAL FOREST BROOK DR	68-021. -117.000	\$4,233.55	9-2019
68	114552	DONALDSON STEVE & DANISE	IRREG Acreage RESIDENTIAL 137 BUCKTAIL HOLLOW RD	68-029. -336.000	\$12,840.57	9-2011
68	224996	EDWARDS MICHAEL	WD Acreage LEASED LAND TRAILER/CAMPER 124 BEAR RUN	68-014. -119.35T	\$488.57	9-2008
68	109271	EMINHIZER ERIC E & TURNER	IRREG Acreage RESIDENTIAL TROXELL SPRING RD	68-024. -115.000	\$11,419.73	9-2012
68	113637	EMINHIZER ERIC E & TURNER	IRREG Acreage RESIDENTIAL TROXELL SPRING RD	68-024. -115.001	\$10,988.22	9-2012
68	114538	EVANS GREGORY SR & SHIRLEY ANN	IRREG Acreage RESIDENTIAL 178 N CRESCENT DR	68-031. -250.000	\$9,428.42	9-2010
68	224956	FARBACHER THOMAS	PAVILION WD Acreage LEASED LAND TRAILER/CAMPER 103 BEAR RUN	68-014. -119.62T	\$1,067.10	12-2024
68	108868	FARMER JAN	90 X 260 Acreage RESIDENTIAL 173 HEMLOCK RD	68-027. -216.000	\$8,086.87	9-2017
68	107653	FEATHER JOHN	Acreage RESIDENTIAL FISKE RD REAR	68-008. -107.001	\$3,474.59	9-2019
68	82765	FINLEY STEVEN R	IRREG	68-021. -314.000	\$11,372.93	9-2017

UNSOLD AT UPSET SALE

From Acres - .000 Thru Acres -999999.999

DIST	CTL NO	NAME	PROPERTY DESC 1/SITUS	MAP NUMBER	CLM BAL	MO/YR
			Acreage RESIDENTIAL RED OAK RD			
68	225048	FUTRELL AL	L L TRLR WOOD DECK Acreage LAND LEASED TRAILER 107 BEAR RUN	68-014. -119.60T	\$2,096.50	9-2017
68	109177	GABRIEL EARL H & JOYCE E	IRREG Acreage RESIDENTIAL 561 TROXELL SPRING RD	68-026. -125.000	\$14,623.83	9-2010
68	225152	GARDNER SONDR	PAV WD Acreage RESIDENTIAL 143 TURKEY RUN	68-014. -119.22T	\$2,079.28	10-2016
68	224980	GATES BARRY	TRLR PORCH Acreage LAND LEASED TRAILER 108 CHIPMUNK RUN	68-014. -119.92T	\$2,920.54	9-2014
68	224943	GOODROW ROBERT & JOYCE	PORCH Acreage LEASED LAND TRAILER/CAMPER 229 FRONT ST	68-014. -116.56T	\$1,077.28	10-2006
68	224812	GUSTKEY STEVE & VANESSA	PORCH Acreage TRAILER ON LEASED LAND 231 ELM ST	68-014. -116.119	\$1,143.01	10-2006
68	225179	HAHN MARK	PAV WD DK Acreage RESIDENTIAL 138 BEAR RUN	68-014. -119.41T	\$2,701.68	9-2015
68	224746	HAMMEL DWAYNE SR & REBECCA	L L WOOD DECK Acreage LEASED LAND TRAILER/CAMPER CHURCHILL RD	68-011. -106.68T	\$748.63	9-2019
68	225154	HANN MARK	PAV OFF Acreage LAND LEASED TRAILER 138 BEAR RUN	68-014. -119.40T	\$5,383.30	9-2013
68	225223	HAYERLY THOMAS	WOOD DECK LOT # 138 Acreage LAND LEASED TRAILER 284 ELM ST EXT	68-015. -203.138	\$344.78	11-2024
68	107622	HEFFREN LAWRENCE R	IRREG TRLR Acreage RESIDENTIAL 289 HARMONY DR	68-028. -405.000	\$12,158.12	9-2018
68	224822	HELSEY RON	PORCH PAVILION Acreage LEASED LAND TRAILER/CAMPER 257 ELM ST LOT 127	68-015. -202.127	\$3,656.16	9-2004
68	224677	HOLSINGER MELISSA G	IRREG Acreage RESIDENTIAL KENDRICK LN	68-021. -336.000	\$15,073.10	9-2008

UNSOLD AT UPSET SALE

From Acres - .000 Thru Acres -999999.999

DIST	CTL NO	NAME	PROPERTY DESC 1/SITUS	MAP NUMBER	CLM BAL	MO/YR
68	224935	HUDACK DANIEL	PORCH LOT # 51 Acreage LAND LEASED TRAILER 215 FRONT ST	68-015. -202.051	\$1,476.57	10-2025
68	109209	JANEZIC CHERYL	IRREG Acreage RESIDENTIAL 235 HEMLOCK RD	68-027. -207.000	\$6,513.82	9-2018
68	225000	JOHNS STEPHANIE & DAN	PAVILION Acreage LEASED LAND TRAILER/CAMPER 142 BEAR RUN	68-014. -119.44T	\$3,443.36	9-2012
68	117422	KEITH KENNETH & SHARON	50 X 80 OBS Acreage RESIDENTIAL 283 N LOCUST LANE	68-023. -344.000	\$8,076.85	9-2018
68	224909	KELLER DONALD & FONDA	PORCH OB Acreage LEASED LAND TRAILER/CAMPER 201 FRONT ST	68-015. -202.043	\$3,141.04	9-2004
68	224752	KELLY MATTHEW	L L PORCH Acreage LEASED LAND TRAILER/CAMPER CHURCHILL RD	68-011. -106.74T	\$589.34	10-2023
68	224697	KIM GLORIA J	L L WOOD DECK Acreage LEASED LAND TRAILER/CAMPER CHURCHILL RD	68-011. -106.01T	\$772.51	9-2017
68	225096	LEE VANORDEN T & DONNA M	172 X 127 Acreage RESIDENTIAL 118 CEDAR CT	68-022. -249.000	\$11,345.88	9-2014
68	108879	LINGENFELTER DARYL	OBS Acreage LEASED LAND TRAILER/CAMPER 2602 ST AUGUSTINE RD	68-014. -000.062	\$1,956.85	9-2021
68	224843	MARCH TIM & KAREN	TRLR PORCH LOT # 141 Acreage LAND LEASED TRAILER 290 ELM ST EXT	68-015. -203.141	\$6,407.12	9-2010
68	225031	MCKINNEY ROBERT J	TRLR OFP WD Acreage LAND LEASED TRAILER 104 BLUEGILL RD	68-014. -119.143	\$2,858.48	10-2016
68	225071	MCLAIN STEPHANIE &	201.5 X 115 Acreage RESIDENTIAL 189 HOOT OWL LANE	68-022. -250.000	\$19,959.14	9-2010
68	224739	MICHAELS ANISSA & ICKES DAN	L L PORCH Acreage LEASED LAND TRAILER/CAMPER CHURCHILL RD BEAVER VALLEY SITE #58	68-011. -106.58T	\$2,046.56	1-2005
68	113248	MILANOVICH DENNIS C & JOHN M	IRREG Acreage	68-020. -109.000	\$4,153.02	9-2010

UNSOLD AT UPSET SALE

From Acres - .000 Thru Acres -999999.999

DIST	CTL NO	NAME	PROPERTY DESC 1/SITUS	MAP NUMBER	CLM BAL	MO/YR
			RESIDENTIAL FOREST BROOK DR			
68	224664	MILLER WM E SR	L L TRLR PORCH Acreage LAND LEASED TRAILER 104 KITCHEN DR	68-014. -119.112	\$2,428.91	9-2021
68	224736	MOSEY CHESTER & KATHERINE JR	L L WOOD DECK Acreage LEASED LAND TRAILER/CAMPER CHURCHILL RD BEAVER VALLEY SITE #54	68-011. -106.54T	\$449.82	11-2024
68	109195	NAVE SADIE L	IRREG Acreage RESIDENTIAL 422 RED OAK RD	68-020. -204.000	\$1,879.32	10-2023
68	225039	NOLAN BARB	TRLR OFP Acreage LAND LEASED TRAILER 112 SQUIRREL HILL	68-014. -119.151	\$2,191.93	9-2019
68	113658	OLSHANSKY ALEXANDER & BELLA	IRREG Acreage RESIDENTIAL 204 VAHALLA CIRCLE	68-026. -100.000	\$4,617.41	9-2019
68	109223	PHILLIPS ROBERT J JR & TRUDY A	IRREG Acreage RESIDENTIAL 152 SCENIC CIRCLE LOT C-336	68-032. -145.000	\$977.81	11-2024
68	225112	PLOWMAN MARGARET & KENNETH SR	OFP Acreage LEASED LAND TRAILER/CAMPER BEAVER VALLEY SITE 13	68-011. -106.13T	\$415.78	9-2021
68	224816	PLUMMER HARRY	PORCH Acreage LEASED LAND TRAILER/CAMPER 253 ELM ST	68-014. -116.123	\$784.27	9-2008
68	225001	RUANE CHRISTINA M	L L TRLR PAV Acreage LAND LEASED TRAILER 102 MUSKRAT RUN	68-014. -119.200	\$6,860.33	9-2005
68	107677	SANDOR ANDREW V & MARIE T	IRREG Acreage RESIDENTIAL 108 HAYES CIRCLE LOT C-392	68-032. -113.000	\$6,110.49	9-2014
68	100852	SCHAER FRANK R & DOROTHY M	50 X 100 Acreage RESIDENTIAL 482 DUTCH RUN OVAL	68-023. -223.000	\$4,162.68	10-2024
68	108474	SCHAER FRANK R & DOROTHY M	50 X 100 Acreage RESIDENTIAL 478 DUTCH RUN OVAL	68-023. -224.000	\$4,162.68	10-2024
68	224978	SHAUL MICHAEL	TRLR CNPY PORCH Acreage LAND LEASED TRAILER 110 CHIPMUNK RUN	68-014. -119.91T	\$1,544.73	10-2023

UNSOLD AT UPSET SALE

From Acres - .000 Thru Acres -999999.999

DIST	CTL NO	NAME	PROPERTY DESC 1/SITUS	MAP NUMBER	CLM BAL	MO/YR
68	107654	SHUAGIS STEPHEN J & KELLY J	CB Acreage .800 COMMERCIAL 1856 MARINA RD	68-014. -118.003	\$58,166.64	9-2012
68	103883	SIKORA ANDREW D SR	IRREG Acreage RESIDENTIAL 128 KIBLER LAKE RD	68-024. -213.000	\$15,248.44	9-2009
68	224864	SMITH TRACI	WOOD DECK Acreage LEASED LAND TRAILER/CAMPER 137 FRONT ST	68-014. -116.17T	\$457.82	9-2009
68	224981	SORICHETTI SHERRY	PAVILION WD Acreage LEASED LAND TRAILER/CAMPER 135 TURKEY RUN	68-014. -119.18T	\$3,916.99	9-2014
68	225038	SQUIBBS JAMES & BARBARA	LL TRLR OFF DK Acreage LAND LEASED TRAILER 124 BLUEGILL RD	68-014. -119.150	\$1,509.81	9-2009
68	225036	STEELE JESSE	TRLR OFF WD DK Acreage LAND LEASED TRAILER 106 SQUIRREL HILL	68-014. -119.148	\$358.02	10-2025
68	109197	STUCHELL W CECIL & CAROL E	IRREG Acreage RESIDENTIAL FOREST BROOK DR	68-021. -100.000	\$14,465.10	9-2000
68	224948	SUNDERLAND JACK	WOOD DECK Acreage LEASED LAND TRAILER/CAMPER 239 FRONT ST	68-014. -116.61T	\$515.88	9-2010
68	225037	SWARTZ JOHN	LL TRLR WD Acreage LAND LEASED TRAILER 108 SQUIRREL HILL	68-014. -119.149	\$1,572.02	9-2014
68	224710	TRIO MARK	PORCH Acreage LEASED LAND TRAILER/CAMPER CHURCHILL RD BEAVER VALLEY SITE 18	68-011. -106.18T	\$1,581.05	10-2016
68	83371	VALKO MICHAEL F JR	IRREG Acreage RESIDENTIAL VISTA VIEW RD	68-028. -106.000	\$4,223.51	9-2020
68	224850	WARNER KENNETH & SHELLY	WD DK Acreage LEASED LAND TRAILER/CAMPER 181 HOLLOW LA	68-014. -116.147	\$179.07	10-2022
68	225130	WILSON CYNTHIA	LL WD CARPORT KITCHEN EXT Acreage LEASED LAND TRAILER/CAMPER 137 TURKEY RUN	68-014. -119.19T	\$758.93	10-2016
68	224787	WOLFE MIKE	PORCH OB LOT # 94 Acreage	68-015. -202.094	\$272.03	11-2024

UNSOLD AT UPSET SALE

From Acres - .000 Thru Acres -999999.999

DIST	CTL NO	NAME	PROPERTY DESC 1/SITUS	MAP NUMBER	CLM BAL	MO/YR
			LEASED LAND TRAILER/CAMPER 185 ELM ST			
68	224963	WOOD KEN	WOOD DECK OB Acreage LEASED LAND TRAILER/CAMPER 116 DEER RUN	68-014. -119.72T	\$4,087.12	10-2006
68	225106	YEAGLE DONALD & CATHY L	WD DK Acreage LEASED LAND TRAILER/CAMPER 103 SKUNK RUN	68-014. -119.163	\$894.32	9-2011
68	224732	YEAPLE ROBERT & CHRISTINE	L L PORCH Acreage LEASED LAND TRAILER/CAMPER CHURCHILL RD	68-011. -106.50T	\$2,925.85	9-2011
68	101207	ZETH SHAWN W	IRREG OBS Acreage RESIDENTIAL 122 N CRESCENT DR	68-031. -229.000	\$2,997.12	10-2022

EHRENFELD BOROUGH						
70	113467	ROSS DAVID H & SPAID SAMANTHA	IRREG G Acreage RESIDENTIAL SECOND ST	70-004. -201.000	\$484.06	10-2025

JOHNSTOWN THIRD WARD						
73	347	BARTOS STEPHEN	LL AP Acreage COMMERCIAL RAILROAD ST	73-001. -409.001	\$10,824.00	9-2002
73	379	JCP-613 RAILROAD	23 X 129 CB Acreage COMMERCIAL 613 RAILROAD	73-001. -508.000	\$18,504.98	10-2023
73	386	KM MEDICAL SOLUTIONS	3372 SQ FT CB Acreage COMMERCIAL 641 RAILROAD ST	73-001. -516.000	\$6,248.76	10-2025

JOHNSTOWN FOURTH WARD						
74	511	RANERI TONY	Acreage .400 COMMERCIAL JOHNSTOWN EXPRESSWAY REAR	74-004. -230.000	\$3,949.92	-1906

JOHNSTOWN FIFTH WARD						
75	551	ACEVEDO PEARL	50 X 60 Acreage RESIDENTIAL ROBB AVE	75-004. -402.000	\$20,420.44	9-2011
75	618	GERGELY JOHN M & LAYLIA W	430 X 188 Acreage RESIDENTIAL MILLCREEK RD	75-002. -310.000	\$6,778.94	3-2021

UNSOLD AT UPSET SALE

From Acres - .000 Thru Acres -999999.999

DIST	CTL NO	NAME	PROPERTY DESC 1/SITUS	MAP NUMBER	CLM BAL	MO/YR
75	545	JOHNSON TASIA	50 X 165 Acreage RESIDENTIAL FRANKLIN	75-004. -309.000	\$8,432.99	10-2023
75	83470	MTR INC	412 X 100 Acreage .670 INDUSTRIAL MENOHER BLVD REAR	75-002. -303.000	\$37,842.15	9-2001
75	781	YAROS HENRY A	60 X 88 Acreage RESIDENTIAL MENOHER BLVD	75-002. -305.000	\$73,606.40	9-1998

JOHNSTOWN SIXTH WARD						
76	843	AHMED AFTAB	25 X 75 Acreage REPOSITORY SHERMAN ST	76-008. -122.000	\$1,581.52	9-2000
76	1379	AKANAN HATEM	50 X 47 Acreage RESIDENTIAL EVERHART ST	76-004. -223.000	\$1,088.50	10-2022
76	1049	AKANAN YOUSEF	25 X 64 Acreage RESIDENTIAL 748 ROBB AVE	76-004. -219.002	\$971.12	9-2019
76	1432	AKANAN YOUSEF	25 X 64 Acreage RESIDENTIAL 750 ROBB AVE	76-004. -219.001	\$925.43	9-2019
76	787	ALBAUGH D DWIGHT	92 X 99 Acreage RESIDENTIAL SOUTH ST	76-007. -212.000	\$37,201.37	9-1998
76	1464	ALFORD MICHAEL III	50 X 75 H G Acreage RESIDENTIAL 748 SHERMAN ST	76-008. -117.000	\$3,536.47	11-2024
76	832	ANDREWS DELPHINE	50 X 86 Acreage RESIDENTIAL SHERMAN ST	76-004. -219.000	\$9,097.45	10-2006
76	1154	ANDREWS JUDITH A	55 X 90 Acreage RESIDENTIAL SHERMAN ST	76-007. -109.000	\$1,509.50	12-2024
76	1079	BARBER DONNA M	43 X 104 Acreage RESIDENTIAL SHERMAN	76-008. -100.000	\$8,829.65	10-2016
76	1124	BELLE JOSEPH REVOCABLE TRUST	54 X 71 Acreage RESIDENTIAL FRANKLIN ST	76-005. -314.000	\$1,255.92	11-2024
76	1215	BEPPLER HARRY W JR	105 X 123	76-007. -222.000	\$93,614.78	-1907

UNSOLD AT UPSET SALE

From Acres - .000 Thru Acres -999999.999

DIST	CTL NO	NAME	PROPERTY DESC 1/SITUS	MAP NUMBER	CLM BAL	MO/YR
			Acreage RESIDENTIAL BARCLAY ST			
76	1228	BERNARD JAMES A	43 X 50	76-004. -239.000	\$3,664.26	9-2007
			Acreage RESIDENTIAL STRAUSS			
76	1229	BERNARD JAMES A	29 X 50	76-004. -238.000	\$2,176.68	9-2007
			Acreage RESIDENTIAL STRAUSS			
76	814	BOWERS GARY E SR & PAULA	38 X 66 H	76-010. -222.000	\$14,678.50	9-2015
			Acreage RESIDENTIAL 743R YODER ST			
76	828	BRAXTON JEFFERSON WILLIAM	50 X 75 H	76-008. -214.000	\$29,548.96	9-1996
			Acreage RESIDENTIAL 743 SARAH			
76	830	BRITTINGHAM ROSE	25 X 89	76-004. -242.000	\$35,345.44	9-2001
			Acreage RESIDENTIAL NAPOLEON ST			
76	1259	BRYAN ELIZABETH	25 X 75	76-008. -137.000	\$26,222.82	6-2005
			Acreage RESIDENTIAL MENOHER BLVD			
76	1260	BRYAN ELIZABETH	25 X 75	76-008. -123.001	\$7,006.69	9-1997
			Acreage RESIDENTIAL MENOHER BLVD			
76	117522	CALLAWAY JEANENE D &	25 X 105 H	76-002. -310.001	\$5,647.31	10-2023
			Acreage RESIDENTIAL 720 SOMERSET ST			
76	1174	CATALFANO JOSEPH JOHN	27 X 90	76-008. -229.000	\$1,149.49	9-2021
			Acreage REPOSITORY BARCLAY			
76	1108	CHELOSKY JAMES C	19.6 X 108	76-008. -101.000	\$2,333.15	9-2014
			Acreage RESIDENTIAL SHERMAN ST			
76	788	CITRONA HOMES LLC	27 X 63	76-004. -255.000	\$812.17	9-2021
			Acreage RESIDENTIAL ROBB AVE			
76	1032	CITRONA HOMES LLC	50 X 75 H	76-008. -119.000	\$8,499.22	9-2019
			Acreage RESIDENTIAL 740-742 SHERMAN ST			
76	1291	COFFEE AAKU	33 X 100 H G	76-001. -224.000	\$2,233.10	10-2025
			Acreage RESIDENTIAL 602-604 SOMERSET ST			
76	958	COLE HAROLD EDWARD	36 X 99 H	76-003. -234.000	\$6,819.90	10-2022

UNSOLD AT UPSET SALE

From Acres - .000 Thru Acres -999999.999

DIST	CTL NO	NAME	PROPERTY DESC 1/SITUS	MAP NUMBER	CLM BAL	MO/YR
			Acreage RESIDENTIAL 317-319 SOUTH ST			
76	1428	COLGAN DONALD JR & DONNA J	132 X 67 H Acreage RESIDENTIAL 614 SOUTH ST	76-009. -102.000	\$8,999.63	9-2021
76	886	COLLAR SAM	25 X 75 Acreage RESIDENTIAL SHERMAN ST	76-003. -217.000	\$3,094.81	9-2021
76	1000	CONNOR DARVIN LAMAR	80 X 107 H Acreage RESIDENTIAL 614 MILLCREEK RD	76-007. -305.000	\$1,695.32	11-2024
76	1444	COTTINGHAM TYLER	50 X 62 Acreage RESIDENTIAL THOMAS AVE	76-004. -117.000	\$2,589.15	9-2015
76	924	CRAWLEY RICHARD A	24 X 75 Acreage RESIDENTIAL GRANT	76-008. -212.000	\$4,567.82	9-2012
76	1230	CROWDER JEFFREY	100 X 132 Acreage RESIDENTIAL BARCLAY	76-007. -207.000	\$21,990.36	9-2011
76	1265	CROWDER JEFFREY	100 X 13 Acreage RESIDENTIAL YODER ST REAR	76-010. -305.000	\$2,837.47	9-2011
76	1266	CROWDER JEFFREY DAVID	99 X 27 Acreage RESIDENTIAL YODER ST	76-010. -304.000	\$9,185.19	9-2011
76	936	CUSTER CYNTHIA ANN	100 X 132 H Acreage RESIDENTIAL 740 MEADE	76-010. -202.000	\$29,092.58	9-2008
76	856	DANIEL STEVEN	50 X 107 Acreage RESIDENTIAL FRANKLIN ST	76-003. -131.000	\$3,243.88	11-2024
76	1267	DAVIS WESLEY P JR	32 X 73 H Acreage RESIDENTIAL 727-727 1/2 MENOHER	76-008. -134.000	\$9,798.28	9-2020
76	840	DEJESUS MICHAEL J SR	40 X 170 H G Acreage RESIDENTIAL 624 MILLCREEK RD	76-007. -310.000	\$16,561.64	9-2010
76	1172	DIVALENTONE RUDY JR	50 X 51 Acreage RESIDENTIAL ROBB AVE	76-004. -266.000	\$15,966.94	-
76	802	DM INVESTMENT VENTURES LLC	74 X 132	76-010. -108.000	\$15,471.76	10-2016

UNSOLD AT UPSET SALE

From Acres - .000 Thru Acres -999999.999

DIST	CTL NO	NAME	PROPERTY DESC 1/SITUS	MAP NUMBER	CLM BAL	MO/YR
			Acreage RESIDENTIAL MEADE ST			
76	1209	DM INVESTMENT VENTURES LLC	100 X 132 Acreage RESIDENTIAL MEADE ST	76-010. -204.000	\$27,464.60	10-2016
76	954	DONALD HERSHEL B	25 X 150 Acreage RESIDENTIAL MENOHER BLVD	76-008. -224.000	\$37,538.73	6-2005
76	959	DURANT LEROY & DOROTHY MAE	50 X 132 Acreage RESIDENTIAL SARAH	76-008. -237.000	\$1,566.56	9-2020
76	1255	DURHAM CHARLES	36 X 149 Acreage RESIDENTIAL MENOHER BLVD	76-008. -109.000	\$42,052.76	6-2005
76	961	EBERHART MARY KATHRYN	25 X 75 Acreage RESIDENTIAL SHERMAN ST	76-008. -125.000	\$2,261.22	9-2014
76	1037	ELDRIDGE MICHAEL A JR	IRREG H Acreage RESIDENTIAL 632 HAMILTON TERR	76-009. -304.000	\$73,213.90	9-1994
76	970	ELLIS LILLIE M	25 X 75 Acreage RESIDENTIAL MENOHER BLVD	76-008. -135.000	\$8,935.37	9-2017
76	971	ELLIS LILLIE M	32 X 75 Acreage RESIDENTIAL MENOHER BLVD	76-008. -215.000	\$3,178.77	10-2016
76	1421	EQUITY TRUST CO FBO	50 X 150 H Acreage RESIDENTIAL 712-714 NAPOLEON ST	76-003. -238.000	\$9,077.83	9-2021
76	854	EQUITY TRUST COMPANY CUSTODIAN	50 X 60 H Acreage RESIDENTIAL 718 SHERMAN ST	76-008. -128.000	\$10,178.84	9-2020
76	977	FAVAR ROOSEVELT	55 X 132 H Acreage RESIDENTIAL 706 MEADE	76-009. -106.000	\$6,794.42	10-2016
76	1241	FIELDS LEONARD & DEBBIE	41 X 132 Acreage RESIDENTIAL MILLCREEK RD	76-007. -313.000	\$32,112.95	9-1995
76	822	FLEMING NATHAN	25 X 75 Acreage RESIDENTIAL ROBB AVE	76-004. -260.000	\$569.06	10-2023
76	1328	FLEMING NATHAN	25 X 75	76-004. -259.000	\$569.06	10-2023

UNSOLD AT UPSET SALE

From Acres - .000 Thru Acres -999999.999

DIST	CTL NO	NAME	PROPERTY DESC 1/SITUS	MAP NUMBER	CLM BAL	MO/YR
			Acreage RESIDENTIAL ROBB AVE			
76	1274	FRANKLIN PROPERTY TRUST	17.4 X 134 H	76-003. -152.001	\$6,581.67	10-2023
			Acreage RESIDENTIAL 610 1/2 FRANKLIN ST			
76	913	GERGELY JOHN M & LAYLIA	50 X 150	76-007. -130.000	\$3,072.41	9-2018
			Acreage RESIDENTIAL GRANT			
76	107852	GERGELY JOHN M & LAYLIA	80 X 80	76-007. -309.001	\$985.79	9-2018
			Acreage RESIDENTIAL MILLCREEK RD REAR			
76	1316	GIBSON MARK	25 X 132	76-007. -210.000	\$21,064.26	9-1998
			Acreage RESIDENTIAL BARCLAY			
76	1226	GOLDEN CALEB E	46 X 115	76-007. -124.000	\$15,390.50	10-2016
			Acreage RESIDENTIAL MENOHER BLVD			
76	1349	GOUGHNOUR RONALD I & TAMRA M	50 X 150	76-007. -129.000	\$2,927.98	9-2019
			Acreage RESIDENTIAL MENOHER BLVD			
76	1018	GREATHOUSE JAIME L & GIBSON	52 X 40	76-003. -267.000	\$21,862.81	9-2010
			Acreage RESIDENTIAL NAPOLEON ST			
76	935	GREEN ELEMENT MANAGEMENT CO	16 X 94 H	76-003. -212.000	\$1,727.63	10-2025
			Acreage RESIDENTIAL 625 SHERMAN			
76	986	GRIFFITHS RONI & KANE DAVID	41 X 33	76-001. -226.000	\$3,171.78	3-2021
			Acreage RESIDENTIAL DIBERT ST			
76	1388	H Aidar GEORGE	55 X 66	76-007. -221.000	\$24,001.21	9-2000
			Acreage RESIDENTIAL SARAH PL			
76	934	HAMILTON MARGARET P	IRREG	76-007. -309.000	\$4,166.51	-1906
			Acreage RESIDENTIAL MILLCREEK RD REAR			
76	1028	HAMLET FRED L & PENNY L AL	26 X 150 H	76-008. -210.000	\$16,116.26	9-2011
			Acreage RESIDENTIAL 750 MENOHER BLVD			
76	1084	HARRIS ROBERT RICHARD &	50 X 149 H G	76-005. -204.000	\$49,273.37	9-2007
			Acreage RESIDENTIAL 834-836 NAPOLEON ST			
76	1118	HENRY AMY LOU	49 X 66	76-010. -216.000	\$9,866.30	9-2011

UNSOLD AT UPSET SALE

From Acres - .000 Thru Acres -999999.999

DIST	CTL NO	NAME	PROPERTY DESC 1/SITUS	MAP NUMBER	CLM BAL	MO/YR
			Acreage RESIDENTIAL YODER ST			
76	1100	HESS DEOLORES & RESSLER	50 X 132	76-007. -218.000	\$44,501.37	9-1996
			Acreage RESIDENTIAL BARCLAY			
76	1384	HEWITT OUTDOOR LLC	20 X 110 24 X 150	76-008. -208.000	\$720.19	10-2025
			Acreage RESIDENTIAL MENOHER BLVD			
76	1052	HILL DARREN E	21 X 150 4 X 115	76-008. -216.000	\$18,388.29	9-2015
			Acreage RESIDENTIAL MENOHER BLVD			
76	1332	ICKES JEROME R & LINDA A	35 X 194 H	76-009. -223.000	\$47,564.43	9-2014
			Acreage RESIDENTIAL 700 MILLCREEK RD			
76	1422	ICKES JEROME R & SHEELER	20 X 36 H G	76-009. -107.000	\$23,710.19	9-2014
			Acreage RESIDENTIAL 709 YODER			
76	1420	INOC LLC	50 X 150	76-004. -268.000	\$12,161.48	11-2024
			Acreage RESIDENTIAL NAPOLEON ST			
76	912	JACKSON ANNETTE	20 X 75 H	76-008. -142.000	\$7,073.09	9-2018
			Acreage RESIDENTIAL 743 MENOHER BLVD			
76	1081	JAMES WILLIAM J & SHIRLEY J	50 X 50 H	76-008. -145.000	\$18,988.60	9-2011
			Acreage RESIDENTIAL 749 MENOHER BLVD			
76	107856	JAY GREEN UKK LLC	25 X 75 H	76-003. -209.001	\$1,705.24	10-2025
			Acreage RESIDENTIAL 622 ROBB AVE			
76	1192	JCP-717 FRANKLIN STREET	25 X 98 H G	76-002. -217.000	\$9,673.65	12-2024
			Acreage RESIDENTIAL 717 FRANKLIN ST			
76	1239	JEFFERSON CELESTE M	50 X 88	76-004. -120.000	\$15,138.31	9-2015
			Acreage RESIDENTIAL NAPOLEON			
76	831	JOHNSON ADDRANNA L	36 X 48	76-008. -107.000	\$37,662.20	6-2005
			Acreage RESIDENTIAL MENOHER BLVD			
76	1094	JOHNSON JASON JEROME	25 X 75 H	76-003. -222.000	\$1,714.64	11-2024
			Acreage RESIDENTIAL 636 ROBB AVE			
76	1430	JONES (CLARK) HELEN L	32 X 73 H	76-007. -153.000	\$12,694.38	9-2017

UNSOLD AT UPSET SALE

From Acres - .000 Thru Acres -999999.999

DIST	CTL NO	NAME	PROPERTY DESC 1/SITUS	MAP NUMBER	CLM BAL	MO/YR
			Acreage RESIDENTIAL 715 1/2 MENOHER BLVD			
76	1150	JONES DARNELL	25 X 65 H	76-007. -114.000	\$2,991.27	1-2026
			Acreage RESIDENTIAL 622 SHERMAN			
76	1102	JONES MARY & MAURICE	22 X 75 H	76-007. -111.000	\$32,523.53	9-2005
			Acreage RESIDENTIAL 628 SHERMAN			
76	1106	JONES NEEDOM I & ETHEL M	56 X 75	76-008. -102.000	\$10,251.20	-1906
			Acreage RESIDENTIAL SHERMAN ST			
76	1110	JORDON GRANT	50 X 75 H	76-007. -139.000	\$30,154.68	9-2011
			Acreage RESIDENTIAL 630 MENOHER BLVD			
76	1198	JURADO KELLY	31 X 82 H	76-001. -328.000	\$31,883.96	9-2015
			Acreage COMMERCIAL 631-631 1/2 FRANKLIN ST			
76	1475	KANE NICOLE	17 X 53	76-010. -300.000	\$918.01	10-2016
			Acreage RESIDENTIAL YODER ST			
76	1343	KETENHEIM WAYNE T &	35 X 45	76-004. -124.000	\$12,242.96	9-2013
			Acreage RESIDENTIAL EVERHART			
76	1435	KING ROBERT L	29 X 75 G	76-004. -218.000	\$2,399.83	9-2020
			Acreage RESIDENTIAL ROBB AVE			
76	1040	KIRZHNER ALEXANDER	50 X 75 H	76-008. -118.000	\$10,098.92	10-2016
			Acreage RESIDENTIAL 744-746 SHERMAN ST			
76	1227	KIRZHNER ALEXANDER	17 X 75 H	76-008. -213.000	\$12,790.49	9-2014
			Acreage RESIDENTIAL 746 MENOHER			
76	1327	KIRZHNER ALEXANDER	50 X 50 H	76-007. -149.000	\$19,192.30	9-2014
			Acreage RESIDENTIAL 509 SOUTH			
76	112806	KIRZHNER ALEXANDER	50 X 51 H	76-004. -101.001	\$14,752.13	9-2015
			Acreage RESIDENTIAL 721 NAPOLEON ST			
76	1468	KISKO AUGUST P JR	25 X 42	76-008. -228.000	\$3,067.30	9-1999
			Acreage RESIDENTIAL SARAH			
76	1144	KLINE ALFRED H & FREDA M	35 X 72	76-003. -237.000	\$8,461.84	9-1996

UNSOLD AT UPSET SALE

From Acres - .000 Thru Acres -999999.999

DIST	CTL NO	NAME	PROPERTY DESC 1/SITUS	MAP NUMBER	CLM BAL	MO/YR
			Acreage RESIDENTIAL ROBB AVE			
76	888	KNECHT RENEE ELIZABETH	55 X 150	76-007. -127.000	\$22,768.30	-1906
			Acreage RESIDENTIAL MENOHER BLVD			
76	1164	LABARKO JOSEPH	25 X 150	76-003. -239.000	\$13,735.96	-1906
			Acreage RESIDENTIAL NAPOLEON ST			
76	1167	LAMBERT HERBERT L	32 X 57	76-002. -204.000	\$9,496.94	9-2015
			Acreage RESIDENTIAL KENNEDY			
76	1177	LEBER CHARLES E JR &	20 X 93	76-003. -208.001	\$4,655.50	9-2020
			Acreage RESIDENTIAL SHERMAN ST			
76	1400	LOCKWOOD PATRICIA D	25 X 50 H	76-008. -144.000	\$1,875.94	11-2024
			Acreage RESIDENTIAL 749R MENOHER BLVD			
76	1243	LUTHER PAUL W	105 X 132 H	76-010. -210.000	\$5,396.59	10-2022
			Acreage RESIDENTIAL 708 MEADE ST			
76	1334	MARISTA PROPERTIES	37 X 70 H G	76-007. -157.000	\$6,078.72	9-2020
			Acreage RESIDENTIAL 707 MENOHER BLVD			
76	1027	MARONE JOSEPH W	93.8 X 102 H	76-007. -307.000	\$34,389.08	9-2008
			Acreage RESIDENTIAL 622 MILLCREEK RD			
76	1017	MARONE JOSEPH W & MELANA M	50 X 93	76-007. -224.000	\$3,735.83	9-2008
			Acreage RESIDENTIAL MILLCREEK RD			
76	1219	MCCLEMMENS ELIZABETH & SHIRLEY	50 X 119	76-009. -314.000	\$19,909.03	-1906
			Acreage RESIDENTIAL YODER			
76	1181	MCCONVILLE RUSSELL R & SHIRL A	53 X 72	76-002. -201.000	\$34,237.95	9-2009
			Acreage RESIDENTIAL SOMERSET ST			
76	985	MCDONALD ELSA	50 X 75	76-007. -144.000	\$2,088.55	9-2017
			Acreage RESIDENTIAL SARAH PL			
76	1426	MCDONALD MICHELLE L	45 X 94	76-005. -102.000	\$924.26	10-2022
			Acreage RESIDENTIAL SHERMAN ST			
76	111405	MCDOWELL JAMES JR	25 X 30	76-007. -132.001	\$12,514.16	9-1998

UNSOLD AT UPSET SALE

From Acres - .000 Thru Acres -999999.999

DIST	CTL NO	NAME	PROPERTY DESC 1/SITUS	MAP NUMBER	CLM BAL	MO/YR
			Acreage RESIDENTIAL MENOHER BLVD			
76	1077	MCDOWELL JAMES T JR & MARSHA P	25 X 55 OB	76-007. -132.000	\$44,612.43	-1906
			Acreage RESIDENTIAL MENOHER BLVD REAR			
76	1237	MCDOWELL JAMES T JR & MARSHA P	25 X 75 1/2H	76-007. -134.000	\$29,456.96	-1906
			Acreage RESIDENTIAL 627 MENOHER BLVD			
76	100010	MCGHEE MONROE & RENEE L	35 X 75	76-008. -143.000	\$23,146.72	6-2005
			Acreage RESIDENTIAL MENOHER BLVD			
76	1034	MCLEAN DONALD	55 X 90	76-007. -201.000	\$1,174.30	10-2025
			Acreage RESIDENTIAL BARCLAY ST			
76	1001	MEDEIROS MARIE M YOUNG	44 X 70 H	76-001. -312.000	\$5,001.86	10-2023
			Acreage RESIDENTIAL 624-626 KENNEDY AVE			
76	1288	MILLER ROBERT W	45 X 131	76-004. -224.000	\$15,387.12	9-2000
			Acreage RESIDENTIAL EVERHART ST			
76	1394	MITCHELL MISTY	25 X 66 H	76-008. -220.000	\$6,915.07	9-2020
			Acreage RESIDENTIAL 735 SARAH			
76	1043	MITCHELL STEVE D	55 X 75	76-007. -141.000	\$3,378.18	9-2012
			Acreage RESIDENTIAL SARAH PL			
76	1046	MITCHELL STEVE D	55 X 75	76-007. -142.000	\$16,448.00	9-2014
			Acreage RESIDENTIAL MENOHER BLVD			
76	1276	MITCHELL STEVE D	55 X 75	76-007. -140.000	\$3,565.28	9-2012
			Acreage RESIDENTIAL SARAH PL			
76	1248	MOHLE CARL L	18 X 150	76-008. -203.000	\$16,691.82	6-2005
			Acreage RESIDENTIAL MEHOHER BLVD			
76	1187	MORALES BLINDA	50 X 63 H	76-002. -312.000	\$8,683.16	10-2022
			Acreage RESIDENTIAL 719 KENNEDY AVE			
76	975	MURRAY BRADLEY	25 X 75	76-007. -113.000	\$26,975.14	9-2000
			Acreage RESIDENTIAL 624 SHERMAN			
76	1050	MYERS MATTHEW JR & DAVID H	34 X 55 33 X 150	76-004. -200.000	\$20,112.90	9-2010

UNSOLD AT UPSET SALE

From Acres - .000 Thru Acres -999999.999

DIST	CTL NO	NAME	PROPERTY DESC 1/SITUS	MAP NUMBER	CLM BAL	MO/YR
			Acreage RESIDENTIAL SHERMAN ST			
76	938	NEW IDEAS	50 X 132 G Acreage RESIDENTIAL MEADE	76-009. -105.000	\$16,726.32	-1906
76	1242	OCHESKE JOSEPH	50 X 132 Acreage RESIDENTIAL BARCLAY	76-008. -300.000	\$10,125.26	9-1994
76	1279	OCHESKE JOSEPH	25 X 89 Acreage RESIDENTIAL NAPOLEON	76-004. -243.000	\$23,896.54	9-1997
76	1218	OCHESKE JOSEPH E	50 X 35 Acreage RESIDENTIAL BARCLAY ST	76-007. -200.000	\$3,692.54	9-1994
76	976	OSBORNE DAVID	50 X 75 H Acreage RESIDENTIAL 629-629 1/2 & 631 MENOHER	76-007. -135.000	\$14,740.67	9-2019
76	1199	PARKER ROBERT S & ROXANNA D	22 X 51 H Acreage RESIDENTIAL 825 1/2 FRANKLIN	76-005. -305.000	\$18,440.70	9-2017
76	1165	PATILLO AUBREY	27 X 166 H G Acreage RESIDENTIAL 714-714 1/2 SOMERSET ST	76-001. -200.000	\$25,591.01	9-2021
76	957	PLUMMER MIRREL	40 X 80 Acreage RESIDENTIAL SHERMAN ST	76-004. -228.000	\$4,552.86	9-2011
76	1438	PLUMMER MIRREL	39 X 24 Acreage RESIDENTIAL SHERMAN ST REAR	76-004. -230.000	\$1,498.65	9-2012
76	1188	PORTER WALTER	25 X 75 Acreage RESIDENTIAL MENOHER BLVD	76-008. -140.000	\$14,498.13	9-2011
76	917	POWELL ANGEL	16 X 50 H Acreage RESIDENTIAL 726 KENNEDY AVE	76-002. -211.000	\$8,896.35	9-2017
76	1477	POWELL DAVID WAYNE	50 X 45 Acreage RESIDENTIAL MENOHER BLVD	76-008. -132.000	\$17,754.86	9-2008
76	966	POWELL RENEE & SABEIL SAMIA	18 X 150 Acreage RESIDENTIAL SHERMAN ST	76-004. -212.000	\$727.23	10-2022
76	1033	POWELL RENEE & SABEIL SAMIA	IRREG	76-004. -215.000	\$674.71	10-2022

UNSOLD AT UPSET SALE

From Acres - .000 Thru Acres -999999.999

DIST	CTL NO	NAME	PROPERTY DESC 1/SITUS	MAP NUMBER	CLM BAL	MO/YR
			Acreage RESIDENTIAL SHERMAN ST			
76	1088	POWELL RENEE & SABEL SAMIA	20 X 75 Acreage RESIDENTIAL ROBB AVE	76-004. -216.000	\$503.15	10-2022
76	897	POWELL RENEE & SABEL SAMIA	29 X 75 Acreage RESIDENTIAL SHERMAN ST	76-004. -217.000	\$700.53	10-2022
76	1431	PRETLOR KRYSTAL E	25 X 150 Acreage RESIDENTIAL MENOHER BLVD	76-008. -223.000	\$39,892.26	6-2005
76	1381	PRIEST EMERY STEWART &	50 X 60 H G Acreage RESIDENTIAL 815 ROBB AVE	76-004. -244.000	\$6,655.70	9-2020
76	1250	PYRAMID PRODUCTION INC	37 X 149 H Acreage RESIDENTIAL 832 NAPOLEON	76-005. -205.000	\$34,942.89	9-2010
76	1173	PYRAMID PRODUCTIONS INC	58 X 50 Acreage RESIDENTIAL STRAUSS	76-004. -235.000	\$3,856.69	9-2009
76	1339	PYRAMID PRODUCTIONS INC	22 X 50 H Acreage RESIDENTIAL 312 STRAUSS	76-004. -237.000	\$18,976.20	9-2010
76	1354	PYRAMID PRODUCTIONS INC	50 X 69 Acreage RESIDENTIAL SHERMAN ST	76-004. -234.000	\$1,585.52	9-2009
76	1083	RAGS PROPERTIES INC	50 X 19 Acreage RESIDENTIAL YODER ST	76-009. -108.000	\$14,691.68	9-2002
76	1059	RDM JOHNSTOWN LLC	30 X 99 Acreage RESIDENTIAL SOUTH ST	76-003. -123.000	\$9,746.43	9-1999
76	915	RIGGS WILLIAM F	43 X 90 Acreage RESIDENTIAL NAPOLEON ST	76-004. -115.000	\$8,369.94	9-2018
76	1093	ROBINSON DANIEL	25 X 75 Acreage RESIDENTIAL 626 SHERMAN	76-007. -112.000	\$22,398.65	9-2004
76	1284	ROUDABUSH MARSHA GAIL	50 X 60 H Acreage RESIDENTIAL 740-742 THOMAS	76-004. -113.000	\$1,207.15	10-2025
76	1142	SCHWARTZ JEFFREY H	19 X 68	76-004. -137.000	\$5,407.19	-1906

UNSOLD AT UPSET SALE

From Acres - .000 Thru Acres -999999.999

DIST	CTL NO	NAME	PROPERTY DESC 1/SITUS	MAP NUMBER	CLM BAL	MO/YR
			Acreage RESIDENTIAL THOMAS AVE			
76	1085	SHROYER WILLIAM R JR &	12 X 110 33 X 150	76-008. -205.000	\$10,411.65	9-2014
			Acreage RESIDENTIAL MENOHER BLVD			
76	1095	SIMMS TYREESE JAMAL WILLIAM	25 X 75 H G	76-003. -225.000	\$2,190.37	11-2024
			Acreage RESIDENTIAL 638 ROBB AVE			
76	1385	SMITH ARTHUR E	18 X 75	76-008. -133.000	\$16,186.86	9-2014
			Acreage RESIDENTIAL MENOHER BLVD			
76	1240	SMITH NANCY	41 X 117 H G	76-007. -312.000	\$44,508.93	9-2000
			Acreage RESIDENTIAL 628 MILLCREEK RD			
76	926	SMITH WALLACE & GRACE M	24 X 75	76-008. -211.000	\$8,004.55	9-1997
			Acreage RESIDENTIAL MENOHER BLVD			
76	1409	SPRANGLE CORNELIUS J	16 X 56	76-003. -213.000	\$17,859.69	9-2009
			Acreage RESIDENTIAL ROBB AVE			
76	1005	STIEBER EILEEN	25 X 70	76-004. -108.000	\$13,697.58	9-2017
			Acreage RESIDENTIAL 730 - 730 1/2			
76	862	STIFFEY MICHELLE	30 X 50 H	76-004. -227.000	\$12,478.67	9-2018
			Acreage RESIDENTIAL 805 SHERMAN ST			
76	846	STOLFA LUIGI	32 X 73 H	76-007. -156.000	\$19,046.17	9-2013
			Acreage RESIDENTIAL 709-709 1/2 MENOHER			
76	1330	STORY DEREK	20 X 75 H	76-008. -141.000	\$10,397.21	9-2013
			Acreage RESIDENTIAL MENOHER BLVD			
76	1399	TRIPLIN JAMES WALTER SR &	55 X 148	76-008. -108.000	\$63,641.06	9-1993
			Acreage RESIDENTIAL SHERMAN			
76	1067	VARNER DANIEL M & KIMBERLY M	25 X 54 H	76-001. -233.000	\$12,593.92	9-2011
			Acreage RESIDENTIAL 627 KENNEDY ST			
76	1223	WAGNER JAY	25 X 36 H	76-003. -249.000	\$13,118.03	9-2014
			Acreage RESIDENTIAL 308R SOUTH ST			
76	1364	WALKER HOWARD III & PAULA E	50 X 150	76-007. -150.000	\$38,106.98	9-2021

UNSOLD AT UPSET SALE

From Acres - .000 Thru Acres -999999.999

DIST	CTL NO	NAME	PROPERTY DESC 1/SITUS	MAP NUMBER	CLM BAL	MO/YR
			Acreage RESIDENTIAL GRANT			
76	1113	WALTERS AMY B	49 X 66 Acreage RESIDENTIAL YODER ST REAR	76-010. -215.000	\$2,318.47	9-2013
76	1179	WILLIAMS INEZ	33 X 59 Acreage RESIDENTIAL SOMERSET ST	76-001. -225.000	\$1,733.09	10-2025
76	1263	WILLIAMS JUSTIN	29 X 70 H Acreage RESIDENTIAL 617 MILLCREEK RD	76-007. -226.000	\$11,622.61	9-2018
76	1315	WILLIAMS JUSTIN	62 X 150 G Acreage RESIDENTIAL GRANT	76-007. -138.000	\$11,064.59	9-2013
76	1436	WILLIAMS JUSTIN	21 X 82 H Acreage RESIDENTIAL 617 MILLCREEK RD	76-007. -225.000	\$16,703.75	10-2016
76	1437	WILLIAMS JUSTIN	50 X 150 OB Acreage RESIDENTIAL GRANT	76-007. -131.000	\$5,693.78	10-2016
76	1410	WILLIAMS MICHELLE	32 X 50 H Acreage RESIDENTIAL 108 SOUTH ST	76-001. -238.000	\$11,349.38	10-2022
76	1461	WILLIAMS RICHARD S & DONNA J	23 X 150 H Acreage RESIDENTIAL 752 MENOHER	76-008. -209.000	\$24,625.45	9-2004
76	1080	WILLIAMS RICHARD S & DONNA L	25 X 75 Acreage RESIDENTIAL MENOHER BLVD	76-008. -136.000	\$27,613.24	-1907
76	1469	WOODARD ALEX JR	67 X 42 Acreage RESIDENTIAL SARAH	76-008. -231.000	\$4,836.43	9-2005
76	1063	WOODARD ALEXANDER	7 X 42 29 X 90 Acreage RESIDENTIAL BARCLAY	76-008. -230.000	\$17,001.90	9-2005
76	1471	WYATT CLARENCE JR & DOROTHY E	52 X 102 Acreage RESIDENTIAL SHERMAN	76-005. -103.000	\$67,486.96	-1908
76	1452	ZUBAY DAVID & KIMBERLY	43 X 178 Acreage RESIDENTIAL MILLCREEK RD	76-007. -300.000	\$3,070.08	9-2017
76	848 728	SOMERSET STREET LLC	32 X 83	76-002. -305.000	\$6,169.93	11-2024

UNSOLD AT UPSET SALE

From Acres - .000 Thru Acres -999999.999

DIST	CTL NO	NAME	PROPERTY DESC 1/SITUS	MAP NUMBER	CLM BAL	MO/YR
Acreage RESIDENTIAL SOMERSET ST						

JOHNSTOWN SEVENTH WARD						
77	1660	ALLEN GEROY	76.2 X 34 H Acreage RESIDENTIAL 701 HORNER ST	77-007. -216.000	\$47,590.94	9-2008
77	1779	ALMAGUER TAMMY L	45 X 59 H Acreage RESIDENTIAL 505-507 MESSENGER ST	77-009. -323.000	\$49,511.04	9-2002
77	1499	AUSTIN EDWARD F	58 X 120 Acreage RESIDENTIAL WOOD	77-018. -300.000	\$30,894.70	9-2008
77	1513	AWESOMEWELOVE LLC	40 X 120 H G Acreage RESIDENTIAL 704-706 HORNER ST	77-007. -115.000	\$6,087.06	11-2024
77	1801	BALON RANDOLPH	40 X 53 Acreage RESIDENTIAL HICKORY ST	77-016. -314.000	\$3,574.13	9-2013
77	2019	BEACH GROUP LP	40 X 102 H Acreage RESIDENTIAL 984 FRONHEISER	77-001. -202.000	\$11,288.49	9-2019
77	1685	BENNETT BERNARD P & VELISTA	37 X 120 G Acreage RESIDENTIAL WOOD	77-004. -103.000	\$32,436.24	9-2011
77	2172	BENNETT BERNARD PAUL	50 X 138 Acreage RESIDENTIAL MCMILLEN ST	77-004. -100.000	\$39,648.96	9-2009
77	2056	BENSON ELIZABETH L	58 X 56 Acreage RESIDENTIAL POPLAR ST	77-018. -609.000	\$38,386.20	9-2000
77	2263	BIGICA ANTHONY JOSEPH	41 X 70 H G Acreage RESIDENTIAL 505 OAK ST	77-012. -313.000	\$4,647.33	12-2024
77	2052	BLACK CLARENCE L JR &	29 X 120 1/2 H Acreage RESIDENTIAL 601 PINE ST	77-010. -300.000	\$37,235.33	9-2005
77	1486	BLACK DAWN L & CLARENCE L JR	38 X 80 Acreage RESIDENTIAL HORNER ST	77-010. -107.000	\$20,187.88	9-2003
77	1565	BLACKNER GERRY D	30 X 120 H Acreage	77-013. -211.000	\$6,331.16	10-2022

UNSOLD AT UPSET SALE

From Acres - .000 Thru Acres -999999.999

DIST	CTL NO	NAME	PROPERTY DESC 1/SITUS	MAP NUMBER	CLM BAL	MO/YR
77	2174	BRANDON LAWRENCE & LAYTON	RESIDENTIAL 527 HORNER 58 X 32 Acreage	77-015. -208.000	\$4,685.97	9-2003
77	2525	BRANDON LAWRENCE & LAYTON	RESIDENTIAL ASH ST REAR 58 X 88 Acreage	77-015. -209.000	\$33,233.31	9-2011
77	1574	BRANDON LAYTON L & RUBY L	RESIDENTIAL ASH ST 28 X 120 H Acreage	77-015. -207.000	\$37,126.52	9-2011
77	1827	BROOKS MARVA JONES	RESIDENTIAL WOOD ST 61.2 X 64 Acreage	77-018. -704.001	\$5,903.01	10-2006
77	1831	BROOKS MARVA JONES	RESIDENTIAL BEDFORD ST 115 X 101 Acreage	77-018. -708.000	\$12,737.24	10-2006
77	1604	CAMBRIA LODGE NO 54	RESIDENTIAL BEDFORD ST 19 X 104.5 Acreage	77-015. -404.000	\$8,911.35	9-2003
77	2373	CARDONA KAREN M	RESIDENTIAL ASH ST 40 X 99 Acreage	77-002. -401.000	\$8,008.32	9-2020
77	1936	CASSICK EMIL & ROBERTA	RESIDENTIAL BEDFORD ST 50.4 X 45 Acreage	77-018. -700.000	\$3,172.85	9-2013
77	1541	CASSICK FRANKIE D	RESIDENTIAL BEDFORD ST 13.2 X 49 Acreage	77-018. -701.000	\$1,742.27	9-2013
77	2133	CITRONA HOMES LLC	RESIDENTIAL 617 FRONHEISER 22 X 84 H Acreage	77-009. -417.000	\$8,661.79	9-2019
77	2529	CITRONA HOMES LLC	RESIDENTIAL 975 1/2 ASH 20 X 110 1/2 H Acreage	77-001. -302.000	\$10,310.89	9-2020
77	1662	COBY ERNEST M & GRACE A	RESIDENTIAL WOOD 30 X 120 Acreage	77-013. -403.000	\$7,759.76	10-2023
77	1721	COLLIER AMY A	RESIDENTIAL OAK ST 28 X 75 Acreage	77-018. -211.000	\$2,558.46	9-2014
77	2298	COLLIER AMY A	40 X 15 53 X 58	77-018. -214.000	\$7,679.86	9-2008

UNSOLD AT UPSET SALE

From Acres - .000 Thru Acres -999999.999

DIST	CTL NO	NAME	PROPERTY DESC 1/SITUS	MAP NUMBER	CLM BAL	MO/YR
			Acreage RESIDENTIAL BEDFORD ST			
77	1666	COLLIER RANDY C & RENEE B	58 X 120 G Acreage RESIDENTIAL WOOD ST	77-018. -219.000	\$3,537.62	9-2020
77	2387	COLLIER RANDY C & RENEE B	20 X 58 H Acreage RESIDENTIAL 310 POPLAR	77-018. -215.000	\$3,970.71	10-2022
77	1665	COLLIER RUTH P	29 X 48 H Acreage RESIDENTIAL 308R OAK ST	77-018. -210.000	\$4,068.72	10-2016
77	2343	COMMUNITY HEATING	67 X 120 H Acreage COMMERCIAL 533 HORNER	77-013. -213.000	\$11,628.13	10-2023
77	2394	COX CURTIS A	24 X 74 Acreage RESIDENTIAL HORNER ST	77-020. -217.000	\$20,084.81	9-2000
77	2328	DE-ARE-CE ENTERPRIZES LLC	21 X 72 5 X 12 Acreage COMMERCIAL BAUMER ST	77-020. -404.000	\$1,348.84	10-2025
77	2274	DUBOSE RHONDA	29 X 120 H Acreage RESIDENTIAL 331 OAK	77-015. -409.000	\$25,252.78	9-2007
77	1855	DUTY WILLIAM L	40 X 46 Acreage RESIDENTIAL HORNER ST	77-020. -220.000	\$1,968.29	9-2021
77	2151	ELLIOTT EDWARD F & CHASTITY A	26 X 120 H G Acreage RESIDENTIAL 733 HORNER	77-007. -229.000	\$8,852.05	10-2022
77	1520	ERICSSON JERRY R JR & LINDA L	62 X 88 H Acreage RESIDENTIAL 602-604 BEDFORD ST	77-018. -102.000	\$14,961.60	9-2020
77	1752	ERICSSON JERRY R JR & LINDA L	65 X 58 Acreage RESIDENTIAL WOOD ST	77-018. -611.000	\$13,650.48	9-2011
77	2319	ERICSSON JERRY R JR & LINDA L	28 X 60 H Acreage RESIDENTIAL 327R OAK ST	77-018. -101.000	\$7,117.45	9-2019
77	1867	EVERETT BARBARA & KENT LISA	60 X 120 H Acreage RESIDENTIAL 604 HORNER ST	77-010. -114.000	\$12,827.49	9-2019
77	2378	FAVOR ALBERT L	IRREG	77-018. -225.001	\$8,623.44	9-2008

UNSOLD AT UPSET SALE

From Acres - .000 Thru Acres -999999.999

DIST	CTL NO	NAME	PROPERTY DESC 1/SITUS	MAP NUMBER	CLM BAL	MO/YR
			Acreage RESIDENTIAL WOOD ST			
77	1929	FAYETTE WANICK & AGWEL	39.2 X 120 H CB Acreage COMMERCIAL 537-539 FRONHEISER ST 648 VON LUNEN RD	77-012. -108.000	\$7,470.45	10-2025
77	2348	FIELDS DORIS	40 X 120 H Acreage RESIDENTIAL 604 FRONHEISER ST	77-009. -305.000	\$5,432.37	10-2023
77	1572	FLEMING JOY & RAUSHAWN	IRREG H Acreage RESIDENTIAL 332 WOOD	77-016. -410.000	\$10,094.73	10-2022
77	1713	FORSTER KELSIE V	50 X 41 H Acreage RESIDENTIAL 413 ASH	77-015. -311.000	\$7,966.02	9-2015
77	2249	G A P DEVELOPMENT	40 X 120 Acreage RESIDENTIAL PINE ST	77-013. -303.000	\$35,690.21	9-2010
77	1771	GAUNT LINDA M	23.9 X 120 H Acreage RESIDENTIAL 636 FRONHEISER ST	77-009. -300.002	\$30,987.61	4-2021
77	2272	GEISEL ROBERT S & KERRY L	24 X 87 Acreage RESIDENTIAL OAK ST	77-006. -101.000	\$3,139.49	9-2019
77	100014	GIBSON DWIGHT H & CAROLYN J	25 X 60 H Acreage RESIDENTIAL 337 OAK ST	77-015. -401.000	\$26,133.21	9-2014
77	2418	GREATER JOHNSTOWN PROPERTY	41 X 119 Acreage RESIDENTIAL OAK ST	77-009. -214.000	\$40,908.38	9-2009
77	2112	GREENWOOD CONNIE L &	40 X 60 H Acreage RESIDENTIAL 408 HICKORY ST	77-015. -219.000	\$4,069.14	3-2021
77	1664	HAMP ALLEN R	58 X 80 CARPORT Acreage RESIDENTIAL WOOD ST	77-018. -217.000	\$3,464.69	9-2020
77	2434	HARBER BRYAN R & WENDY	30 X 120 H G Acreage RESIDENTIAL 534 PINE	77-013. -220.000	\$3,146.33	10-2024
77	2182	HASELRIG CARLTON & MICHELE	41 X 48 Acreage RESIDENTIAL ASH ST REAR	77-006. -414.000	\$524.00	10-2025

UNSOLD AT UPSET SALE

From Acres - .000 Thru Acres -999999.999

DIST	CTL NO	NAME	PROPERTY DESC 1/SITUS	MAP NUMBER	CLM BAL	MO/YR
77	1858	HASELRIG MICHELLE L	40 X 120 H Acreage RESIDENTIAL 810-812 FRONHEISER	77-006. -402.000	\$10,111.09	10-2022
77	2567	HENDERSON ANGEL	36 X 120 H Acreage RESIDENTIAL 521R OAK ST	77-012. -319.000	\$6,445.74	10-2023
77	1494	HENRI SABRINA & ROSE P	46 X 76 H Acreage RESIDENTIAL 830-832 VONLUNEN	77-002. -116.000	\$6,107.06	11-2024
77	2518	HENRY CHARLES THEODORE & MARY	42 X 60 Acreage RESIDENTIAL WOOD ST	77-018. -707.000	\$3,178.64	9-2012
77	2519	HENRY CHARLES THEODORE & MARY	23 X 60 Acreage RESIDENTIAL WOOD ST	77-018. -706.000	\$9,821.45	9-2012
77	1904	HIMES ROBERT C & DORIS L	41 X 58 H Acreage RESIDENTIAL 206 POPLAR ST	77-018. -311.001	\$36,553.63	9-2010
77	2467	ISRAEL MARTIN LUTHER	58 X 120 H Acreage RESIDENTIAL 427-429 WOOD ST	77-015. -127.000	\$17,447.12	9-2018
77	2053	JABER EDWARD N & SHARON	25 X 119 1/2 H Acreage RESIDENTIAL 603 PINE ST	77-010. -301.000	\$38,845.27	9-2002
77	2149	JEFFERSON MEMORIAL CHURCH	24 X 120 H G Acreage RESIDENTIAL 425 WOOD ST	77-015. -126.000	\$2,766.32	12-2024
77	2485	KELLY KARL K	IRREG H G Acreage RESIDENTIAL 207 MESSENGER ST	77-010. -312.000	\$2,750.72	10-2023
77	1725	KING NORMAN R JR	44 X 87 H G Acreage RESIDENTIAL 800 WOOD	77-004. -211.000	\$94,971.77	9-1998
77	100015	KOVACH DOLORES M	24.2 X 33 Acreage RESIDENTIAL BEDFORD ST	77-018. -213.000	\$2,883.38	9-2007
77	1999	KREFINA MICHAEL	40 X 96 Acreage RESIDENTIAL ASH ST	77-002. -402.000	\$8,671.67	9-2014
77	1901	KUCHARIK JOHN	64 X 120 Acreage RESIDENTIAL OAK ST	77-015. -227.000	\$10,200.04	9-2019

UNSOLD AT UPSET SALE

From Acres - .000 Thru Acres -999999.999

DIST	CTL NO	NAME	PROPERTY DESC 1/SITUS	MAP NUMBER	CLM BAL	MO/YR
77	1829	LAPINSKY ROBERT J JR &	33.8 X 45 H Acreage RESIDENTIAL 610 BEDFORD	77-015. -408.001	\$13,818.31	9-2018
77	2081	LARSEN ALICIA	32 X 87 H Acreage RESIDENTIAL 704-706 VON LUNEN RD	77-009. -406.000	\$20,235.73	9-2015
77	1745	LAURENCO VICTOR	63 X 120 H Acreage RESIDENTIAL 823-825 ASH ST	77-002. -206.000	\$1,239.93	10-2025
77	2252	LAWSON DELORES	44 X 95 Acreage RESIDENTIAL FRONHEISER	77-009. -421.000	\$3,704.45	9-2014
77	2563	LECK EDWARD A & KAREN J	43 X 71 Acreage RESIDENTIAL OAK ST	77-009. -106.000	\$27,685.51	9-2014
77	1987	MAHLER ROBERT A	37 X 120 Acreage RESIDENTIAL WOOD ST	77-018. -220.000	\$46,883.66	10-2006
77	1754	MCCLURE & MCCLURE INC	36 X 120 Acreage COMMERCIAL ASH ST	77-002. -208.000	\$4,324.83	10-2016
77	1989	MCVICKER SAMUEL	30.6 X 68 Acreage RESIDENTIAL BEDFORD ST	77-018. -703.000	\$3,841.55	9-2012
77	2110	MEGGINSON HENERIE D	30 X 120 Acreage RESIDENTIAL WOOD ST	77-018. -616.000	\$39,055.05	9-1994
77	1861	MEYERS TABATHA	58 X 80 H Acreage RESIDENTIAL 402 OAK ST	77-015. -116.000	\$17,600.83	9-2018
77	1980	MICKENS LIONEL E	50 X 120 H Acreage RESIDENTIAL 538-540 PINE ST	77-013. -218.000	\$19,259.97	12-2025
77	1581	MILLER JAMES R & MARY C	35 X 120 Acreage RESIDENTIAL OAK	77-006. -102.000	\$42,428.04	9-2011
77	2284	MILLS RICHARD & ELEANOR	60 X 40 Acreage RESIDENTIAL ASH ST REAR	77-006. -211.000	\$4,239.13	9-1999
77	2131	MIMS MARCELLUS & LULA	37 X 45 Acreage RESIDENTIAL ASH ST	77-015. -213.000	\$9,099.55	9-2017

UNSOLD AT UPSET SALE

From Acres - .000 Thru Acres -999999.999

DIST	CTL NO	NAME	PROPERTY DESC 1/SITUS	MAP NUMBER	CLM BAL	MO/YR
77	111254	MINANA JEFFREY A	38 X 82 Acreage RESIDENTIAL WOOD ST	77-016. -302.001	\$4,506.55	9-2018
77	2490	MOFFITT JESSE	16 X 120 10 X 108 H Acreage RESIDENTIAL 322 WOOD ST	77-018. -301.000	\$5,219.23	10-2022
77	2531	MORGAN BRIAN K & KIMBERLY	29 X 120 1 1/2 H G Acreage RESIDENTIAL 305 PINE	77-018. -314.000	\$25,850.73	9-2011
77	2532	MORGAN BRIAN K & KIMBERLY	29 X 120 1/2 H Acreage RESIDENTIAL 307 PINE	77-018. -315.000	\$20,302.71	9-2011
77	2168	NICANDRO MARGARET	17 X 56 Acreage RESIDENTIAL BEDFORD ST	77-018. -702.000	\$1,894.12	9-2013
77	1723	PARTNERS IN NEIGHBORHOOD	40 X 120 H G Acreage RESIDENTIAL 935 ASH	77-001. -314.000	\$6,113.21	12-2024
77	2279	PARTNERS IN NEIGHBORHOOD	38 X 102 H Acreage RESIDENTIAL 405-407 GOLDE	77-012. -325.000	\$8,349.98	12-2024
77	2471	PAULS BG CONTRACTING	48 X 120 CB Acreage COMMERCIAL 600 HORNER ST	77-010. -115.000	\$11,268.48	11-2024
77	2488	PENNER ROSS E & RUTH A	40 X 58 H G Acreage RESIDENTIAL 308 POPLAR	77-018. -216.000	\$11,127.49	9-2014
77	2499	PLAIKNER JOHN K	40 X 123 Acreage RESIDENTIAL VONLUNEN RD	77-002. -100.000	\$18,815.08	9-2002
77	1791	PORTER WALTER	41.2 X 57 H Acreage RESIDENTIAL BEDFORD ST	77-015. -408.000	\$11,881.04	10-2016
77	2231	PYRAMID PRODUCTIONS	40 X 77 Acreage RESIDENTIAL CEDAR ST	77-016. -330.000	\$14,859.64	9-2009
77	1873	RESTON CHARLES J	47 X 44 Acreage RESIDENTIAL BEDFORD ST	77-018. -104.000	\$3,367.94	9-2012
77	1909	RODDA JON A	39 X 120 Acreage RESIDENTIAL WOOD ST	77-018. -222.000	\$23,101.96	9-1998

UNSOLD AT UPSET SALE

From Acres - .000 Thru Acres -999999.999

DIST	CTL NO	NAME	PROPERTY DESC 1/SITUS	MAP NUMBER	CLM BAL	MO/YR
77	2233	ROEBUCK PORSHA	29 X 120 H Acreage RESIDENTIAL OAK	77-015. -115.000	\$20,421.68	9-2013
77	2239	ROSE DONALD & BRENDA	16 X 29.5 Acreage RESIDENTIAL WOOD ST	77-012. -402.000	\$1,713.75	9-2010
77	2337	ROSS DORIAN	38 X 120 H G Acreage RESIDENTIAL 430 WOOD ST	77-016. -302.000	\$17,745.41	9-2020
77	1804	SAURO LINDA G	36 X 65 G Acreage RESIDENTIAL MCMILLEN	77-006. -407.000	\$39,753.75	9-2014
77	2059	SCOTT TROYLYNN	20 X 122 H Acreage RESIDENTIAL 938 ASH ST	77-001. -316.000	\$11,361.34	9-2019
77	2554	SHAULIS ADAM R & DEBORAH	36 X 75 Acreage RESIDENTIAL ASH	77-015. -214.000	\$20,841.27	9-2012
77	2350	SHEARER IRVIN	20 X 119 Acreage RESIDENTIAL ASH ST	77-009. -314.000	\$14,942.72	9-2017
77	2351	SHEARER IRVIN	20 X 119 Acreage RESIDENTIAL ASH ST	77-009. -313.000	\$5,506.53	9-2021
77	2550	SMITH RAYMOND	20 X 110 1/2 H Acreage RESIDENTIAL 975 ASH	77-001. -303.000	\$5,432.37	10-2023
77	1533	SNOBY TAMMY L	26.6 X 120 Acreage RESIDENTIAL OAK ST	77-012. -408.000	\$43,769.86	9-2008
77	1741	SPEARS NAOMI W	IRREG H Acreage RESIDENTIAL 408 ASH	77-015. -215.000	\$32,185.44	9-2011
77	118888	SPRANGLE FAMILY LEARNING	41.8 X 63 Acreage RESIDENTIAL HORNER ST	77-007. -116.001	\$3,197.62	9-2018
77	2049	SWANSON ASHLEY	80.4 X 62 AP Acreage COMMERCIAL ASH ST	77-006. -306.000	\$10,169.15	9-2018
77	1589	TABB ROBERT T & LATRICEA M	41 X 50 Acreage RESIDENTIAL 513 MCMILLEN	77-006. -523.000	\$2,849.85	10-2016

UNSOLD AT UPSET SALE

From Acres - .000 Thru Acres -999999.999

DIST	CTL NO	NAME	PROPERTY DESC 1/SITUS	MAP NUMBER	CLM BAL	MO/YR
77	1977	TAYSE JIMMY L	29 X 120 Acreage RESIDENTIAL PINE	77-018. -321.000	\$20,050.10	10-2006
77	2543	TRIPLIN JACKY W	28 X 60 H Acreage RESIDENTIAL 327 OAK ST	77-018. -109.000	\$14,173.47	9-2018
77	2273	TRIPLIN JACKY WAYNE	29 X 72 Acreage RESIDENTIAL OAK ST	77-018. -209.000	\$1,790.86	9-2018
77	1740	TROTZ FRANK J JR & ELEANORE M	38 X 80 Acreage RESIDENTIAL WOOD	77-016. -300.000	\$20,619.09	9-2012
77	1926	TROUTMAN CHRISTOPHER S	18 X 119 CB Acreage COMMERCIAL 628 FRONHEISER	77-009. -300.003	\$27,165.00	9-2014
77	2288	TURNER WILLIAM T & BEATRICE M	40 X 58 H Acreage RESIDENTIAL 200-202 POPLAR ST	77-018. -313.000	\$26,926.08	9-2014
77	2478	TURNER WILLIAM T JR &	30 X 120 Acreage RESIDENTIAL WOOD ST	77-020. -102.000	\$1,623.91	9-2019
77	2520	WILLIAMS RICHARD	55 X 58 Acreage RESIDENTIAL POPLAR ST	77-018. -610.000	\$13,131.51	-1906
77	2553	WILLS JOSEPH D	31.8 X 79 Acreage RESIDENTIAL BEDFORD ST	77-015. -407.000	\$31,906.17	-1906

JOHNSTOWN EIGHTH WARD						

78	4146	ANDERSON DANIEL J	IRREG Acreage RESIDENTIAL SELL ST	78-038. -110.000	\$31,956.30	9-2010
78	2638	BARNHART WILLIAM C ET AL	Acreage RESIDENTIAL PLAINFIELD AVE	78-040. -405.003	\$18,659.52	-1906
			2.900			
78	4044	BLAIR JAMES R & MINDY M	43 X 129 Acreage RESIDENTIAL FRANKLIN	78-024. -111.000	\$8,964.67	9-2019
78	2999	BLUMENTRITT DAVID A & LINDA S	40 X 120 Acreage RESIDENTIAL ALMIRA	78-016. -703.000	\$2,580.98	9-2015
78	3369	BLUMENTRITT DAVID A & LINDA S	80 X 120 H	78-016. -704.000	\$13,506.90	9-2015

UNSOLD AT UPSET SALE

From Acres - .000 Thru Acres -999999.999

DIST	CTL NO	NAME	PROPERTY DESC 1/SITUS	MAP NUMBER	CLM BAL	MO/YR
			Acreage RESIDENTIAL 1267 ALMIRA			
78	3114	CAFEO VICTOR A & DARLENE B	305.6 X 73 Acreage RESIDENTIAL OCONNOR	78-024. -315.000	\$4,779.95	9-2012
78	4064	CAFEO VICTOR A & PATRICIA A	40 X 149 Acreage RESIDENTIAL MCKINLEY	78-026. -300.000	\$16,577.86	9-1998
78	4079	CARRERO WANDA	50 X 102 H Acreage RESIDENTIAL 242 DERBY ST	78-037. -401.000	\$3,278.04	11-2024
78	3630	CLARK MARK S	99 X 102 LOT NO 31 H Acreage RESIDENTIAL 214R DERBY ST	78-036. -507.000	\$20,452.74	9-2012
78	112618	CLAYTON BOBBI JEAN	50 X 81 Acreage RESIDENTIAL DERBY ST	78-035. -208.001	\$3,463.25	11-2024
78	2922	CUSTER JAMES M	24.9 X 120 Acreage RESIDENTIAL SHAFFER ST	78-040. -101.000	\$1,784.41	9-1999
78	3869	DAVIS JOSEPH SEELEY JR	180 X 120 Acreage RESIDENTIAL SUNNY CT	78-009. -317.000	\$39,996.14	9-2011
78	111066	DAVIS JOSEPH SEELEY JR	IRREG Acreage RESIDENTIAL BARNETT ST REAR	78-009. -317.001	\$4,993.30	9-2011
78	3242	DEROUIN DANETTE L	67 X 72 H Acreage RESIDENTIAL 102 DUNCAN ST	78-024. -222.000	\$30,573.56	9-2008
78	2976	DICKERSON M W	22 X 120 78 X 120 Acreage RESIDENTIAL MARSHALL	78-021. -209.000	\$10,282.43	9-1997
78	3661	EVANS KAREN A	60 X 120 Acreage RESIDENTIAL PAUL ST	78-040. -407.000	\$3,185.92	10-2016
78	3437	GRAY KENNETH & TAMMY	IRREG Acreage RESIDENTIAL MOSHOLDER	78-036. -201.000	\$1,488.06	9-2021
78	118396	GRAY KENNETH & TAMMY	40 X 90 Acreage RESIDENTIAL MOSHOLDER ST	78-036. -201.001	\$9,393.52	10-2022
78	3123	GRESH BARRY M & DEBRA L	36 X 165	78-008. -210.000	\$998.34	9-2019

UNSOLD AT UPSET SALE

From Acres - .000 Thru Acres -999999.999

DIST	CTL NO	NAME	PROPERTY DESC 1/SITUS	MAP NUMBER	CLM BAL	MO/YR
			Acreage RESIDENTIAL FRANKLIN ST			
78	4004	GRESH BARRY M & DEBRA L	82 X 160 Acreage RESIDENTIAL FRANKLIN ST REAR	78-008. -211.000	\$998.34	9-2019
78	3265	GROMAN JOHN R & WENDY S	42 X 103 H G Acreage RESIDENTIAL 224R DERBY ST	78-036. -503.000	\$20,122.08	9-2015
78	2900	HALE JACOB JAMES	40 X 120 Acreage RESIDENTIAL MARSHALL AVE	78-021. -204.000	\$3,660.70	9-2019
78	3188	HAPPY HARRYS CAR WASH INC	185 X 8 Acreage COMMERCIAL OSBORNE ST	78-011. -107.000	\$8,662.73	9-1991
78	3429	HESS LARRY SR	35 X 126 Acreage RESIDENTIAL MCKINLEY	78-026. -303.000	\$8,101.94	9-1998
78	2903	HOCHSTEIN DONALD	100 X 100 Acreage RESIDENTIAL BARNETT ST	78-009. -608.000	\$2,444.74	9-2002
78	3936	HOYLAND SCOTT KEITH & PLEASANT	40 X 110 H Acreage RESIDENTIAL 1149-1151 BOYD AVE	78-013. -116.000	\$38,263.32	9-2015
78	3020	JACKSON OCTAVIA	40 X 110 Acreage RESIDENTIAL BOYD AVE	78-013. -209.000	\$22,599.83	9-2018
78	3981	JEFFERSON CELESTE M	43 X 55 Acreage RESIDENTIAL FRANKLIN ST REAR	78-008. -212.000	\$2,074.05	9-2009
78	4155	JENKINS RUTH LOUISE & MARK E	40 X 120 Acreage RESIDENTIAL SHAFFER ST	78-015. -404.000	\$5,242.56	10-2006
78	4156	JENKINS RUTH LOUISE & MARK E	53 X 119 H Acreage RESIDENTIAL 1241-1143 ALMIRA ST	78-015. -409.000	\$52,320.26	10-2006
78	2897	KEILMAN CHRIS E SR & JULIE A	32 X 66 Acreage RESIDENTIAL FRANKLIN ST	78-008. -204.000	\$25,038.49	9-2012
78	3631	KOLBAR REALTY CO	83 X 102 Acreage RESIDENTIAL WARREN ST & R DERBY	78-036. -504.000	\$4,830.01	9-2012
78	3073	KORDELL LINDA R	85 X 109 40 X 120 H	78-036. -403.000	\$5,151.18	11-2024

UNSOLD AT UPSET SALE

From Acres - .000 Thru Acres -999999.999

DIST	CTL NO	NAME	PROPERTY DESC 1/SITUS	MAP NUMBER	CLM BAL	MO/YR
			Acreage RESIDENTIAL 208 DERBY			
78	3026	LANG CHRISTOPHER & POLACK	42 X 102 Acreage RESIDENTIAL DERBY ST	78-036. -409.000	\$14,900.84	-1906
78	3147	LETURGEY JILL K &	50 X 123 Acreage RESIDENTIAL FRANKLIN	78-024. -114.000	\$2,020.53	10-2022
78	4026	MAINS GERALD D & LINDA M	38 X 150 Acreage RESIDENTIAL FRITZ ST	78-008. -300.000	\$893.17	9-2012
78	2620	MALHIS JAFUOH	100 X 120 Acreage RESIDENTIAL BARNETT ST	78-027. -200.000	\$4,632.48	9-2012
78	3547	MATTIS ANNA	55 X 20 Acreage RESIDENTIAL FRITZ ST	78-008. -213.000	\$5,941.53	9-1996
78	112325	MILLER AGATHA L	Acreage RESIDENTIAL	78-16-322.001	\$164.63	9-1996
78	3860	MILLER PATRICIA J	73.2 X 120 H Acreage RESIDENTIAL 153 MARSHALL	78-021. -300.000	\$1,949.28	10-2025
78	4056	MUMMERT TODD E	46 X 195 H Acreage RESIDENTIAL 244-246 SELL ST	78-037. -104.000	\$22,944.29	10-2016
78	3906	NAJAR ZIPPORAH EASAN	48 X 126 H Acreage REPOSITORY 1205 FRANKLIN ST	78-025. -101.000	\$436.16	11-2024
78	4162	NARDECCHIA CHRISTY A	41 X 89 H Acreage RESIDENTIAL 150 W OSBORNE	78-009. -104.000	\$22,394.49	9-2021
78	3108	NUNEZ LUIS & STAUFFER ROBERT	40 X 128 Acreage RESIDENTIAL SELL ST	78-035. -404.000	\$1,843.11	9-2020
78	3669	OBIED GEORGE SIMON & ESKANDRA	47 X 115 Acreage RESIDENTIAL 1322 FRANKLIN	78-023. -114.000	\$32,976.94	9-2010
78	3705	ORRIS HENRY C & WANDA J	24 X 95 Acreage RESIDENTIAL FRANKLIN ST	78-008. -206.000	\$18,104.42	9-2004
78	2813	PENDER JEFFREY W & LISA	49.4 X 130	78-033. -210.001	\$3,075.14	9-2007

UNSOLD AT UPSET SALE

From Acres - .000 Thru Acres -999999.999

DIST	CTL NO	NAME	PROPERTY DESC 1/SITUS	MAP NUMBER	CLM BAL	MO/YR
			Acreage RESIDENTIAL SAYLOR ST			
78	2653	PETERS EARL L & GEORGIA L	65 X 134 Acreage RESIDENTIAL FRANKLIN ST	78-025. -100.000	\$31,170.36	9-2010
78	3928	RAMOS MILDRED & CATHERINE ROSE	50 X 132 Acreage RESIDENTIAL FRANKLIN ST	78-025. -109.000	\$11,869.79	9-2007
78	3527	REAM GUELDA E	161.4 X 51 Acreage RESIDENTIAL SWANK ST	78-033. -100.002	\$3,480.14	9-1996
78	3526	REAM GUELOA E	80 X 59 H G Acreage RESIDENTIAL 130 SWANK	78-033. -101.000	\$27,649.08	9-1996
78	3915	RODDA JON A	50 X 102 H Acreage RESIDENTIAL 256 DERBY	78-037. -404.000	\$26,709.05	9-2015
78	4045	SCANLON MICHAEL & JEAN L	50 X 102 H Acreage RESIDENTIAL 272 DERBY	78-037. -408.000	\$53,826.35	9-2007
78	3169	SEESE HEIDI	46 X 195 H Acreage RESIDENTIAL 250 SELL ST	78-037. -105.000	\$10,340.44	9-2020
78	3907	SEESHOLTZ GRANT J REVOCABLE	IRREG Acreage RESIDENTIAL SWANK ST	78-038. -202.000	\$1,504.07	10-2022
78	3909	SEESHOLTZ GRANT J REVOCABLE	40 X 116 Acreage RESIDENTIAL SWANK ST	78-038. -204.000	\$658.94	10-2022
78	3910	SIMMS TYREESE JAMAL WILLIAM	51 X 112 H Acreage RESIDENTIAL 1169-1169 1/2 MILFORD ST	78-027. -311.000	\$4,968.58	10-2025
78	4161	SINGLETON PATRICE	26 X 120 Acreage RESIDENTIAL SHAFFER ST	78-015. -302.000	\$814.09	12-2024
78	3771	STRATEGIC COMMERCIAL	48 X 80 H Acreage RESIDENTIAL 186 1/2 SELL	78-035. -319.000	\$7,320.52	11-2024
78	3772	STRATEGIC COMMERCIAL	60.3 X 61 Acreage RESIDENTIAL SELL ST	78-035. -320.000	\$999.33	10-2025
78	4083	VILLA LOIS K	55 X 165	78-007. -405.000	\$2,665.98	9-2014

UNSOLD AT UPSET SALE

From Acres - .000 Thru Acres -999999.999

DIST	CTL NO	NAME	PROPERTY DESC 1/SITUS	MAP NUMBER	CLM BAL	MO/YR
78	3468	WEAVER JEREMY C	Acreage RESIDENTIAL FRITZ ST 50 X 100 H	78-037. -415.000	\$7,640.08	9-2021

JOHNSTOWN NINTH WARD						
79	4450	AHMED AFTAB	Acreage REPOSITORY STEEL ST 42 X 40	79-003. -153.000	\$1,581.52	9-2000
79	4442	ANDREWS JEAN E & ALLEN P	Acreage RESIDENTIAL STEEL ST 40 X 48	79-004. -309.000	\$1,147.79	-1907
79	4392	APPELGATE DANIEL J & DARLENE G	Acreage COMMERCIAL RAILROAD ST 27 X 79	79-006. -121.000	\$7,623.88	9-1993
79	118573	AWESOMEWELOVE LLC	Acreage RESIDENTIAL 123 ADAMS ST 56 X 71 2H	79-005. -217.001	\$8,652.81	11-2024
79	4268	BARNES CATHERINE Z	Acreage RESIDENTIAL LOCUST ST 46 X 57 11 X 26	79-005. -223.000	\$6,480.19	9-2012
79	4185	BELLE NICHOLAS ET UX	Acreage COMMERCIAL RAILROAD ST 31 X 73	79-006. -126.000	\$10,171.68	9-2010
79	4414	BERGER ROBERT V	Acreage RESIDENTIAL LUCAS ALLEY 46 X 55	79-003. -178.000	\$18,774.31	9-2004
79	4412	BRANDON TERRY L &	Acreage RESIDENTIAL 826 SMITH ALLEY 32 X 149 H	79-001. -237.000	\$20,933.76	9-2011
79	4395	CARDONE JOHN JR	Acreage RESIDENTIAL E MAIN ST 47.4 X 107	79-005. -107.000	\$19,273.99	-1906
79	4205	CARUSO JULIA	Acreage RESIDENTIAL E MAIN ST 41 X 120	79-005. -106.000	\$18,419.28	-1906
79	4536	CASTAPHNEY QUENCY	Acreage RESIDENTIAL 822 SMITH PL 18.7 X 79 H	79-001. -234.000	\$3,248.91	9-2021
79	4227	CATALFANO SHERRY	Acreage 33.6 X 78	79-001. -103.000	\$50,342.42	9-2005

UNSOLD AT UPSET SALE

From Acres - .000 Thru Acres -999999.999

DIST	CTL NO	NAME	PROPERTY DESC 1/SITUS	MAP NUMBER	CLM BAL	MO/YR
79	4517	CHELOSKY JAMES C	RESIDENTIAL RAILROAD ST 50 X 132 Acreage	79-003. -206.000	\$3,349.33	9-2014
79	4233	COLEMAN ETTA M	RESIDENTIAL STEEL ST 47 X 69 Acreage	79-005. -204.000	\$2,338.28	9-2014
79	4234	COLEMAN ETTA M	RESIDENTIAL PETER ST R (BEHIND 142) 47 X 52 H Acreage	79-005. -205.000	\$8,315.30	9-2014
79	4366	CORSON GEORGE & BETTY	RESIDENTIAL PETER ST 15.4 X 76 1/2 H Acreage	79-001. -233.001	\$3,231.65	12-2024
79	4377	CORSON GEORGE & BETTY	RESIDENTIAL 827 STEEL STREET 14.4 X 76 1/2 H Acreage	79-001. -233.000	\$3,225.29	12-2024
79	4515	CORSON GEORGE & BETTY	RESIDENTIAL STEEL ST 25 X 82 Acreage	79-003. -145.000	\$2,982.87	9-2003
79	4505	DARDEN SHEILA	RESIDENTIAL STEEL ST 29 X 62 20 X 72 Acreage	79-003. -200.000	\$2,724.42	9-2013
79	118653	DHIMANI INC	RESIDENTIAL STEEL ST H SCHOOL Acreage	79-006. -106.001	\$33,247.43	3-2021
79	4574	DIETZ JOSHUA	COMMERCIAL 747 RAILROAD ST 751 RAILROAD ST 32 X 76 Acreage	79-001. -235.000	\$3,975.71	9-2011
79	4259	DURHAM EDWARD WAYNE & STARR R	RESIDENTIAL 817-819 STEEL ST 37 X 92 Acreage	79-001. -229.000	\$15,934.88	3-2024
79	4262	EPPOLITO JOSEPH	RESIDENTIAL 778-778 1/2 FENN PL 29 X 82 H Acreage	79-003. -150.000	\$39,801.92	9-2011
79	4544	FETZKO ROBERT J	RESIDENTIAL 814 DEVLIN ST 17.6 X 70 H Acreage	79-001. -209.001	\$16,133.72	9-2010
79	4225	FIKE GLENDA	RESIDENTIAL 733-735 SMITH ALLEY 42 X 50 H Acreage	79-004. -320.000	\$24,558.10	10-2016
79	4347	GOUGHNOUR KENNETH L	RESIDENTIAL 62.4 X 62	79-002. -103.000	\$13,268.72	9-2015

UNSOLD AT UPSET SALE

From Acres - .000 Thru Acres -999999.999

DIST	CTL NO	NAME	PROPERTY DESC 1/SITUS	MAP NUMBER	CLM BAL	MO/YR
			Acreage RESIDENTIAL STEEL ST			
79	4329	GROW ANNA	50 X 37	79-004. -215.000	\$14,694.28	-1906
			Acreage RESIDENTIAL SMITH ALLEY			
79	4299	GUNBY FRONNIE	IRREG Acreage RESIDENTIAL STEEL ST	79-002. -113.000	\$6,934.57	9-1998
79	116677	HENNESSEY PAULINE	55 X 37 H Acreage RESIDENTIAL 160 COAL ST	79-001. -301.001	\$20,800.17	9-2007
79	4312	HEWITT RUSSELL F & NORA *	101 X 98 Acreage RESIDENTIAL HILL ALLEY	79-002. -124.000	\$5,991.94	9-2000
79	4543	HEWITT RUSSELL F & NORA L *	37 X 98 Acreage RESIDENTIAL HILL PL	79-002. -126.000	\$13,282.44	9-2001
79	4321	HIPP REGIS C & GEORGETTA	49 X 78 Acreage RESIDENTIAL RAILROAD ST	79-001. -100.000	\$6,211.05	9-2004
79	4287	HOME SOLUTIONS INC	30 X 30 Acreage RESIDENTIAL STORMER PL	79-003. -109.000	\$25,754.36	9-2005
79	4330	HOME SOLUTIONS INC	IRREG Acreage RESIDENTIAL SINGER ST	79-004. -310.000	\$26,016.84	9-2005
79	4381	ICKES BRIAN A	65 X 50 1/2 H G Acreage RESIDENTIAL 776 SMITH PL	79-003. -161.000	\$4,765.14	10-2023
79	4181	JARDINA VINCENT ET AL	16 X 50 Acreage RESIDENTIAL SMITH ALLEY	79-003. -128.001	\$9,587.90	9-2002
79	4506	JONES GERALD C & LAZETTE	30 X 76 Acreage RESIDENTIAL SINGER ST AT TOP	79-003. -148.000	\$626.12	11-2024
79	4499	KAMINSKI VINCENT JOHN	26 X 50 1/2 H Acreage RESIDENTIAL 774 SMITH PL	79-003. -160.000	\$6,744.27	9-2015
79	4576	KELLEY CHARLES HENRY III	34 X 64 Acreage RESIDENTIAL SMITH PL	79-001. -232.000	\$7,166.05	9-2012

UNSOLD AT UPSET SALE

From Acres - .000 Thru Acres -999999.999

DIST	CTL NO	NAME	PROPERTY DESC 1/SITUS	MAP NUMBER	CLM BAL	MO/YR
79	4339	KIST CHARLES J & VIRGINIA	37 X 45 Acreage RESIDENTIAL DEVLIN ST	79-001. -213.000	\$60,692.52	9-1995
79	4291	KLESYK KENNETH W & DEBORAH A	66 X 132 Acreage COMMERCIAL RAILROAD ST	79-003. -114.000	\$8,781.87	10-2022
79	4554	KREUTZBERGER KARL D & NANCY J	22.4 X 100 Acreage RESIDENTIAL HILL ALLEY	79-002. -133.000	\$33,243.96	9-1995
79	4354	LEWIS JOE A & DOROTHY	41 X 100 H G Acreage RESIDENTIAL 150 HUDSON ST	79-003. -156.000	\$10,216.52	9-2019
79	4201	LINTNER ADOLPH & HELEN	32 X 60 Acreage RESIDENTIAL HILL ALLEY	79-002. -105.000	\$2,392.23	9-1996
79	4356	LINTNER ADOLPH J ET UX	41 X 50 H OB Acreage RESIDENTIAL 839 HILL	79-002. -104.000	\$8,585.26	10-2016
79	4196	LONESKY JAMES CARL	49 X 132 Acreage RESIDENTIAL STEEL ST & HIPPLER PLACE	79-002. -108.000	\$5,457.09	9-2009
79	4518	MANN MARIE	25 X 82 Acreage RESIDENTIAL STEEL ST REAR	79-003. -144.000	\$5,311.19	-1907
79	4520	MANN MARIE	25 X 82 Acreage RESIDENTIAL STEEL ST	79-003. -143.000	\$4,693.67	-1907
79	4364	MATHEWS STELLA S	49 X 132 Acreage RESIDENTIAL STEEL ST	79-002. -112.000	\$10,755.55	9-1997
79	4464	MIKEASKY TEDDY & NORIKO	25 X 77 Acreage RESIDENTIAL RAILROAD ST	79-003. -106.000	\$14,519.71	9-2007
79	4439	MONTGOMERY JESSICA	25.8 X 76 Acreage RESIDENTIAL STEEL ST	79-002. -106.000	\$9,308.95	9-2019
79	4396	MORTON JANIE	49 X 135 Acreage RESIDENTIAL HILL ALLEY	79-003. -234.000	\$4,383.80	-1906
79	4217	MURRAY BRADLEY	50 X 65 Acreage RESIDENTIAL PETER ST @ TOP	79-005. -206.000	\$34,310.25	9-2000

UNSOLD AT UPSET SALE

From Acres - .000 Thru Acres -999999.999

DIST	CTL NO	NAME	PROPERTY DESC 1/SITUS	MAP NUMBER	CLM BAL	MO/YR
79	4293	NAJAR ZIPPORAH EASAN	35 X 76 H Acreage REPOSITORY 784 RAILROAD	79-003. -103.000	\$426.19	11-2024
79	4316	NAJAR ZIPPORAH EASAN	49 X 132 Acreage REPOSITORY RAILROAD ST	79-001. -102.000	\$391.13	11-2024
79	4463	NAJAR ZIPPORAH EASAN	24 X 135 Acreage REPOSITORY RAILROAD ST	79-003. -105.000	\$430.51	11-2024
79	4256	NELSON RICHARD C	30 X 86 Acreage RESIDENTIAL ADAMS ST	79-005. -222.000	\$26,693.19	9-2001
79	4192	NOVOMESZKY JANOS	47 X 68 Acreage RESIDENTIAL LOCUST ST	79-005. -207.000	\$14,350.03	-1907
79	4186	PATRON MARY & JONES EUGENE	33 X 58 Acreage RESIDENTIAL FEEDER ST	79-005. -314.000	\$3,381.33	10-2016
79	4416	PATRON MARY & JONES EUGENE	21 X 58 Acreage RESIDENTIAL FEEDER ST	79-005. -315.000	\$11,535.00	10-2016
79	4429	PATRON MARY & JONES EUGENE	32 X 58 Acreage RESIDENTIAL LOCUST	79-005. -311.000	\$11,915.52	10-2016
79	4547	PATRON MARY & JONES EUGENE	21 X 58 Acreage RESIDENTIAL FEEDER ST	79-005. -316.000	\$12,469.95	10-2016
79	4431	PERRY ROSS	30 X 49 Acreage RESIDENTIAL LOCUST ST	79-005. -202.000	\$4,253.73	9-1995
79	4432	PERRY ROSS	33 X 48 Acreage RESIDENTIAL PETER ST	79-005. -201.000	\$4,591.05	9-1995
79	4436	PERRY ROSS	41.4 X 108 Acreage RESIDENTIAL PETER ST	79-005. -203.000	\$7,636.55	9-1995
79	4470	PROCIOS ROBERT B JR & DORA A	40 X 63 H Acreage RESIDENTIAL PETER ST	79-004. -203.000	\$5,975.11	9-2020
79	4247	RIBBLETT LESLIE A & LYLE H	19 X 50 Acreage RESIDENTIAL SMITH ALLEY	79-004. -216.000	\$8,950.11	9-2010

UNSOLD AT UPSET SALE

From Acres - .000 Thru Acres -999999.999

DIST CTL NO	NAME	PROPERTY DESC 1/SITUS	MAP NUMBER	CLM BAL	MO/YR
79	4513 ROOT BENJAMIN	39 X 48 Acreage RESIDENTIAL E MAIN ST	79-005. -113.000	\$9,008.05	9-1983
79	4325 ROSE DONALD A & BRENDA G	19 X 98 30 X 55 Acreage RESIDENTIAL RAILROAD ST	79-003. -108.000	\$46,297.64	-
79	112619 ROSMAN BROTHERS	19 X 50 Acreage RESIDENTIAL SMITH ALLEY NEXT TO 734	79-004. -215.001	\$8,554.85	-
79	112826 ROSMAN BROTHERS	19 X 50 Acreage RESIDENTIAL SMITH ALLEY	79-004. -215.002	\$8,554.85	-
79	107888 ROSS LANCE A & DONNA J	47788 SQ FT CB Acreage COMMERCIAL 20 MATTHEW ST #A THE FREIGHT STATION	79-006. -129.001	\$130,282.33	10-2025
79	115043 SCHILLING JON/RES II TRUST	32 X 75 H Acreage RESIDENTIAL 824 SMITH PL	79-001. -235.001	\$16,482.89	9-2014
79	4241 SHAFFER LOUIS R & IONA MAE	43 X 189 Acreage RESIDENTIAL E MAIN ST	79-005. -103.000	\$21,662.22	-1906
79	4500 SICILIANO JAMES	33.5 X 69 Acreage RESIDENTIAL E MAIN & HUBER ST	79-004. -223.000	\$3,467.29	-1906
79	4510 SICILIANO JOHN JR	25 X 82 Acreage RESIDENTIAL STEEL ST	79-003. -204.000	\$3,782.43	9-2001
79	4207 SMITH LEXUS S	49 X 50 H G Acreage RESIDENTIAL 726-728 DUKE AVE	79-004. -210.000	\$7,738.96	10-2023
79	4279 SOLIS ERNEST P	18 X 40 Acreage RESIDENTIAL HILL PL	79-002. -135.000	\$14,832.29	-1906
79	4561 STANTON LINDA J	41 X 83 Acreage RESIDENTIAL HUDSON ST	79-003. -155.000	\$19,829.35	9-2012
79	4332 STRINGENT WILLIAM & JOAN	49 X 54 Acreage RESIDENTIAL RAILROAD ST	79-001. -101.000	\$24,669.68	9-1997
79	4539 VARNISH PARRISH	26 X 50 H	79-003. -118.000	\$5,933.06	9-2021

UNSOLD AT UPSET SALE

From Acres - .000 Thru Acres -999999.999

DIST	CTL NO	NAME	PROPERTY DESC 1/SITUS	MAP NUMBER	CLM BAL	MO/YR
			Acreage RESIDENTIAL 113 SINGER			
79	4555	VAVREK LUCY G &	28 X 25 H Acreage RESIDENTIAL 140R HUDSON ST	79-003. -163.000	\$13,904.48	10-2006
79	118570	WILLIAMS IONA M & SHAFFER	IRREG Acreage RESIDENTIAL SINGER ST	79-004. -310.001	\$6,865.19	9-2017
79	4560	WILLS KENNETH A & THERESA M	IRREG Acreage RESIDENTIAL SINGER ST	79-003. -137.000	\$16,373.44	9-1997
79	4559	WILLS PALMER & BETTY *	IRREG Acreage RESIDENTIAL STEEL ST	79-003. -209.000	\$32,068.80	9-1994
79	4562	WILLS PALMER & BETTY *	21 X 84 Acreage RESIDENTIAL STEEL ST	79-003. -209.001	\$4,098.53	9-1995
79	4565	WILSON CORRINE C	31.4 X 76 Acreage RESIDENTIAL STEEL ST	79-002. -110.000	\$3,922.58	9-2002
79	4566	WILSON CORRINE C	47 X 92 Acreage RESIDENTIAL 821 STEEL ST	79-001. -231.000	\$24,330.55	9-2003
79	4177	WILSON GEORGIADDEANN RANA	35 X 136 Acreage RESIDENTIAL RAILROAD ST	79-003. -102.000	\$3,486.31	9-2021
79	4401	WILSON GEORGIADDEANN RANA	48 X 68 Acreage RESIDENTIAL RAILROAD ST	79-003. -100.000	\$3,438.29	10-2022
79	4317	YOUNG ERNEST & MAMIE	73 X 48 Acreage RESIDENTIAL COTTAGE	79-003. -230.000	\$1,063.82	10-2016
79	4390	YOUNG ERNEST & MAMIE	25 X 90 Acreage RESIDENTIAL HILL PL	79-003. -231.000	\$758.88	9-2017
79	4507	YOUNG ERNEST & MAMIE	41.6 X 42 Acreage RESIDENTIAL COTTAGE PL	79-003. -228.000	\$841.42	10-2016
79	4502	YOUNG ERNEST S & MAMIE S	50 X 132 Acreage RESIDENTIAL STEEL ST	79-003. -202.000	\$2,567.96	9-2017
79	4503	YOUNG ERNEST S & MAMIE S	25 X 132	79-003. -203.000	\$4,820.85	9-2017

UNSOLD AT UPSET SALE

From Acres - .000 Thru Acres -999999.999

DIST	CTL NO	NAME	PROPERTY DESC 1/SITUS	MAP NUMBER	CLM BAL	MO/YR
79	4516	YOUNG ERNEST S & MAMIE S	Acreage RESIDENTIAL STEEL ST 81 X 132	79-003. -210.000	\$4,237.48	10-2016
79	4519	YOUNG ERNEST S & MAMIE S	Acreage RESIDENTIAL STEEL ST 30 X 40	79-003. -151.000	\$1,178.18	9-2017

JOHNSTOWN TENTH WARD						
80	4852	ALFORD MICHAEL III	Acreage RESIDENTIAL CHAPIN ST REAR 16 X 50	80-005. -303.000	\$406.15	11-2024
80	107885	ANDREWS JOHN	Acreage RESIDENTIAL CHAPIN ST REAR 15 X 50	80-005. -303.001	\$1,043.31	9-2015
80	107886	ANDREWS JOHN	Acreage RESIDENTIAL CHAPIN ST REAR 14 X 50	80-005. -303.002	\$985.39	9-2015
80	4813	AWESOMEWELOVE LLC	Acreage RESIDENTIAL RIDGE AVE 33 X 93	80-002. -323.000	\$998.17	11-2024
80	4713	BRANCH JEFFREY	Acreage RESIDENTIAL 134 CATHERINE ST 26 X 100 H G	80-005. -327.000	\$3,270.06	10-2023
80	4688	BRANDON LAWRENCE JR	Acreage RESIDENTIAL 1043 CHURCH ST 20.4 X 147 H	80-005. -111.000	\$6,841.76	10-2022
80	100017	BROCK GERALD	Acreage RESIDENTIAL 147 COAL 27 X 109 H	80-007. -218.000	\$39,063.17	9-2003
80	107889	BRYDON LOUISE H	Acreage RESIDENTIAL 1136 CHURCH AVE 18 X 74 1\2H	80-002. -301.001	\$8,580.32	9-2019
80	4637	BURRELL FRANK	Acreage RESIDENTIAL 140R CATHERINE ST 40 X 100 H	80-005. -323.000	\$1,554.16	10-2025
80	4707	CANFIELD ROBERT & ALAMA	Acreage RESIDENTIAL RIDGE AVE 33 X 219	80-003. -106.000	\$11,846.45	10-2016
80	4893	CANFIELD ROBERT R & ALAMA	Acreage 29.2 X 106	80-003. -107.000	\$3,860.68	10-2024

UNSOLD AT UPSET SALE

From Acres - .000 Thru Acres -999999.999

DIST	CTL NO	NAME	PROPERTY DESC 1/SITUS	MAP NUMBER	CLM BAL	MO/YR
			RESIDENTIAL 1126 RIDGE			
80	4649	CONCANNON LEO W ET UX	33 X 102 H G Acreage	80-007. -229.000	\$17,265.27	9-2015
			RESIDENTIAL 111 COAL ST			
80	4654	DAVIS MERLE C & HOLLIE R	22 X 109 Acreage	80-007. -219.000	\$2,878.38	10-2022
			RESIDENTIAL COAL ST			
80	4724	DEVINE DAMON T	16.8 X 73 1/2 H Acreage	80-005. -342.000	\$11,180.84	9-2017
			RESIDENTIAL 1042 CHURCH ST			
80	4725	DEVINE DAMON T	16 X 80 H Acreage	80-005. -343.000	\$11,312.14	9-2017
			RESIDENTIAL 1040 CHURCH ST			
80	4769	EICHER JEFFREY L	73 X 65 H Acreage	80-007. -205.000	\$4,837.74	9-2017
			RESIDENTIAL GAUTIER STREET			
80	4684	FARKUS JAMES R	66 X 65 Acreage	80-007. -212.000	\$9,326.15	-1906
			RESIDENTIAL GAUTIER ST			
80	4802	FISHER WILLIAM A JR &	68 X 104 H Acreage	80-006. -127.000	\$4,486.98	9-2020
			RESIDENTIAL 1026 HILL PL			
80	4701	FUTCH ELZIE & BROADFIELD ANNIE	57 X 50 Acreage	80-007. -213.000	\$3,548.60	10-2006
			RESIDENTIAL STEEL ST			
80	4651	GAVIN CONSTANCE	69 X 65 G Acreage	80-007. -100.000	\$3,232.15	9-2017
			RESIDENTIAL GAUTIER			
80	4712	GAVIN CONSTANCE J	36 X 100 Acreage	80-005. -400.000	\$1,401.98	9-2019
			RESIDENTIAL CHAPIN			
80	4737	GIALLORETO ARTHUR F	IRREG Acreage	80-005. -334.000	\$16,690.36	9-1986
			RESIDENTIAL CATHERINE			
80	4608	GOMULKA FRANCES	33.7 X 201 Acreage	80-003. -103.000	\$23,264.04	9-2001
			RESIDENTIAL RIDGE			
80	4771	GUTHRIE WILLIAM R	18 X 55 Acreage	80-005. -106.000	\$14,094.55	9-2007
			RESIDENTIAL CHURCH ST			
80	4729	HASELRIG RANA & BREGETE ET AL	25 X 132	80-006. -114.000	\$3,605.56	9-2005

UNSOLD AT UPSET SALE

From Acres - .000 Thru Acres -999999.999

DIST	CTL NO	NAME	PROPERTY DESC 1/SITUS	MAP NUMBER	CLM BAL	MO/YR
			Acreage RESIDENTIAL STEEL ST			
80	4648	HAWES PATRICIA A	60 X 53 Acreage RESIDENTIAL CHAPIN ST	80-005. -403.000	\$27,354.83	9-2008
80	4732	HIGGINS JOHN ROBERT ET UX	20 X 50 H Acreage RESIDENTIAL 113R CHAPIN ST	80-005. -304.000	\$1,827.61	10-2023
80	4854	HOWELL RAY WILLIAM JR &	41 X 100 H Acreage RESIDENTIAL 900 HILL PL	80-006. -117.000	\$4,565.33	9-2021
80	4761	JAMES PAUL R	21 X 44 H Acreage RESIDENTIAL 113 OSPREY PL	80-005. -414.000	\$9,107.52	9-2011
80	4750	KILLINGER JACK R	56 X 73 Acreage RESIDENTIAL RIDGE AVE	80-001. -101.000	\$40,532.49	9-1998
80	4609	KILLINGER MICHELE J	51.7 X 145 Acreage RESIDENTIAL 1189 RIDGE AVE	80-001. -204.000	\$43,784.13	9-1998
80	4748	KIRZHNER ALEXANDER	25 X 132 Acreage RESIDENTIAL 1000 STEEL ST	80-006. -109.000	\$5,718.70	9-2014
80	4898	KIRZHNER ALEXANDER	25 X 132 Acreage RESIDENTIAL STEEL ST	80-006. -100.000	\$12,270.23	9-2014
80	4588	LACHE MAGDA & LAUN BECHARA	30 X 100 Acreage REPOSITORY CHAPIN	80-005. -317.000	\$362.38	10-2023
80	4766	LACO GUS F ET UX	67 X 132 Acreage RESIDENTIAL STEEL ST	80-004. -208.000	\$8,527.62	10-2016
80	4705	LACO GUS F & BETTY L	19 X 90 22 X 105 Acreage RESIDENTIAL STEEL ST REAR	80-004. -207.001	\$1,439.63	10-2016
80	4703	LACO GUS FRANK & BETTY L	22 X 27 19 X 42 Acreage RESIDENTIAL STEEL ST	80-004. -207.000	\$1,439.63	10-2016
80	4768	LEWIS DERICK L & LORRAINE	36.3 X 202 Acreage RESIDENTIAL RIDGE AVE	80-003. -102.000	\$17,949.88	9-2005
80	4759	MEHTAB MUHAMMAD	36 X 104	80-006. -126.000	\$1,387.72	9-2005

UNSOLD AT UPSET SALE

From Acres - .000 Thru Acres -999999.999

DIST	CTL NO	NAME	PROPERTY DESC 1/SITUS	MAP NUMBER	CLM BAL	MO/YR
			Acreage REPOSITORY HILL PL			
80	4795	MILLER FREDERICK G	65 X 65 H Acreage RESIDENTIAL 127 GAUTIER ST	80-007. -106.000	\$3,159.78	10-2023
80	4740	MILLER POOLS INC	50 X 135 Acreage RESIDENTIAL STEEL STREET	80-004. -203.000	\$36,078.14	9-2002
80	4762	MOLCHAN KIMBERLY A	27 X 109 H Acreage RESIDENTIAL 143 COAL	80-007. -220.000	\$12,754.25	9-2020
80	83485	MTR INC	Acreage RESIDENTIAL CHURCH AVE .300	80-001. -301.000	\$271.05	9-2002
80	83487	MTR INC	Acreage RESIDENTIAL 1.000	80-001. -206.000	\$276.15	9-2002
80	83491	MTR INC	Acreage RESIDENTIAL 1.400	80-001. -100.000	\$1,066.45	9-2002
80	4808	NASH MARK	22.2 X 85 H G Acreage RESIDENTIAL 92-94 LENHART	80-005. -121.000	\$5,834.62	10-2023
80	118873	NAT TRUST	87 X 45 Acreage RESIDENTIAL CHURCH ST	80-002. -203.001	\$1,604.11	11-2024
80	4672	OAKS RUSSELL L & SHERRY L	51.4 X 165 Acreage RESIDENTIAL COTTAGE PL	80-004. -111.000	\$10,422.58	9-2015
80	4814	PILAT MARY	25 X 132 Acreage RESIDENTIAL STEEL ST	80-006. -113.000	\$9,114.93	-1906
80	4647	RAY ENTERPRISE INC	35 X 87 Acreage RESIDENTIAL CHURCH ST	80-005. -107.000	\$32,253.19	9-2012
80	4775	RAYMOND SCOTT A	37 X 107 H Acreage RESIDENTIAL 133 CATHERINE	80-005. -210.000	\$8,840.71	9-2017
80	4853	REVIERE BERNARD &	IRREG H Acreage RESIDENTIAL 111 CHAPIN	80-005. -302.000	\$6,687.56	10-2022
80	4618	ROEBUCK EDITH	25 X 132 Acreage	80-006. -106.000	\$4,884.31	9-1997

UNSOLD AT UPSET SALE

From Acres - .000 Thru Acres -999999.999

DIST	CTL NO	NAME	PROPERTY DESC 1/SITUS	MAP NUMBER	CLM BAL	MO/YR
			RESIDENTIAL STEEL ST			
80	4673	ROEBUCK EDITH	50 X 132 Acreage RESIDENTIAL STEEL ST	80-006. -112.000	\$10,459.59	9-1993
80	4833	ROEBUCK EDITH	50 X 132 Acreage RESIDENTIAL 1002 STEEL ST	80-006. -108.000	\$15,459.73	9-2005
80	4639	ROEBUCK ROBERT	50 X 135 H Acreage RESIDENTIAL 1116 STEEL ST	80-004. -204.000	\$5,880.73	9-2017
80	4675	ROSE PAMELA & KASSICK ERIC	35 X 65 1/2 H Acreage RESIDENTIAL 138 GAUTIER ST	80-007. -206.001	\$9,570.29	9-2021
80	4734	ROSE PAMELA & KASSICK ERIC	31 X 65 1/2 H Acreage RESIDENTIAL 136 GAUTIER	80-007. -206.000	\$8,780.10	9-2021
80	4640	SHOMO JAMES J & MARY J	22 X 110 H Acreage RESIDENTIAL 149 COAL	80-007. -217.000	\$2,272.86	11-2024
80	4739	SNYDER CAROLYN S	38 X 100 H G Acreage RESIDENTIAL 126 CATHERINE	80-005. -330.000	\$3,025.23	11-2024
80	4742	SNYDER RONALD W & CAROLYN S	65 X 65 Acreage RESIDENTIAL GAUTIER	80-007. -101.000	\$8,305.71	-1907
80	4751	SUNDAY AMBER N	18.8 X 65 Acreage RESIDENTIAL GAUTIER ST	80-007. -201.000	\$14,890.50	9-2014
80	4753	SUNDAY AMBER N	14.6 X 65 Acreage RESIDENTIAL GAUTIER ST	80-007. -201.001	\$16,336.86	9-2014
80	105272	TAYLOR KEITH	30 X 44 H Acreage RESIDENTIAL 118R CATHERINE ST	80-005. -332.001	\$20,232.80	9-2013
80	4671	THOMPSON CHARLOTTE M &	49.2 X 173 Acreage RESIDENTIAL COTTAGE PL	80-004. -110.000	\$1,143.14	9-2020
80	4613	THOMPSON RONALD & DONNA	28 X 132 Acreage RESIDENTIAL STEEL ST	80-006. -115.000	\$7,106.21	-1907
80	4746	VARNISH ROBERT A JR	40.2 X 208 H	80-003. -104.000	\$16,865.75	9-2011

UNSOLD AT UPSET SALE

From Acres - .000 Thru Acres -999999.999

DIST	CTL NO	NAME	PROPERTY DESC 1/SITUS	MAP NUMBER	CLM BAL	MO/YR
			Acreage RESIDENTIAL RIDGE			
80	4593	WALKER RITA A	26.4 X 35 Acreage RESIDENTIAL CHURCH	80-005. -118.000	\$12,988.97	-1906
80	4687	WEST LYNN E & PATRICIA K	24.5 X 155 G Acreage RESIDENTIAL CHURCH	80-005. -112.000	\$6,409.22	9-2013
80	4621	WILLIAMS EYOUN & SHYKWOILA	28 X 52 H Acreage RESIDENTIAL 1098 CHURCH AVE	80-002. -312.000	\$10,202.17	9-2017
80	4897	WISOR JOHN B	41 X 132 Acreage RESIDENTIAL STEEL ST	80-006. -107.000	\$5,144.63	9-2005
80	4760	ZABALA SHIRLEY	33 X 65 1/2 H Acreage RESIDENTIAL 152 GAUTIER ST	80-007. -210.000	\$10,898.64	9-2020
80	4793	ZABALA SHIRLEY	33 X 65 1/2 H Acreage RESIDENTIAL 156 GAUTIER ST	80-007. -211.000	\$10,805.84	9-2020
80	4633	118 CATHERINE LLC	30 X 56 H Acreage RESIDENTIAL 118 CATHERINE	80-005. -333.000	\$1,800.75	10-2025

JOHNSTOWN ELEVENTH WARD						

81	5103	BARRETT CHARLES A	50 X 100 Acreage RESIDENTIAL PLUM	81-007. -100.000	\$19,234.42	9-2007
81	5193	BEACH GROUP LP	24 X 50 H Acreage RESIDENTIAL 37 FLEETWOOD	81-018. -236.000	\$10,032.31	9-2019
81	5071	BUSSEY NORA & BARNETT LEAH	50 X 100 H Acreage RESIDENTIAL 518 FIGG AVE	81-006. -215.001	\$846.51	11-2024
81	5138	CAMPBELL LEAH M & WILLIAM D	22 X 71 H Acreage RESIDENTIAL 132 IOLITE AVE	81-015. -102.000	\$6,985.50	9-2020
81	4950	CHARNY KAREN	60 X 122 Acreage RESIDENTIAL WOODVALE	81-002. -102.000	\$14,711.79	9-2011
81	118928	COLE LARRY E	25 X 200 1/2 H Acreage	81-004. -218.001	\$2,473.51	9-2021

UNSOLD AT UPSET SALE

From Acres - .000 Thru Acres -999999.999

DIST	CTL NO	NAME	PROPERTY DESC 1/SITUS	MAP NUMBER	CLM BAL	MO/YR
			RESIDENTIAL 217 WOODVALE AVE			
81	5199	CRADDOCK CHARLENE	25 X 72 H G Acreage	81-018. -209.000	\$5,544.47	10-2022
			RESIDENTIAL 619 BEECH AVE			
81	83501	D & D WOOD SALES INC	100 X 39 Acreage	81-007. -310.000	\$1,025.27	9-2013
			RESIDENTIAL FIGGAVE			
81	83502	D & D WOOD SALES INC	90 X 102 Acreage	81-008. -206.000	\$2,241.63	9-2013
			RESIDENTIAL WOODVALE AVE REAR			
81	83503	D & D WOOD SALES INC	IRREG Acreage	81-008. -201.000	\$4,553.28	9-2013
			RESIDENTIAL WOODVALE AVE REAR			
81	83504	D & D WOOD SALES INC	250 X 200 Acreage	81-008. -105.000	\$5,219.63	9-2013
			RESIDENTIAL PLUM			
81	83505	D & D WOOD SALES INC	IRREG Acreage	81-007. -305.000	\$2,028.93	9-2013
			RESIDENTIAL FIGG AVE			
81	83516	D & D WOOD SALES INC	IRREG Acreage	81-008. -111.000	\$3,842.31	9-2013
			RESIDENTIAL PLUM ST			
81	83526	D & D WOOD SALES INC	109.2 X 84 Acreage	81-009. -200.000	\$2,603.21	9-2013
			RESIDENTIAL PLUM ST			
81	5214	DAVIS EVA S	25 X 200 1/2 H Acreage	81-004. -218.000	\$14,765.99	9-2008
			RESIDENTIAL 215 WOODVALE			
81	5230	FLORIDA GOLD INVESTMENT CORP	25 X 100 H Acreage	81-004. -303.000	\$7,016.35	9-2021
			RESIDENTIAL 126 PLUM ST			
81	5141	GARRITY LAWRENCE JOHN	44 X 147 Acreage	81-002. -103.000	\$5,679.25	9-2017
			RESIDENTIAL WOODVALE AVE			
81	5188	GEISER RANDALL J SR	125 X 80 Acreage	81-002. -106.000	\$476.65	10-2025
			RESIDENTIAL WOODVALE AVE			
81	5024	GEISER RANDALL J SR &	65 X 96 H Acreage	81-002. -101.000	\$2,710.10	11-2024
			RESIDENTIAL 52 WOODVALE AVE			
81	5159	GRAYSON RONALD C JR	50 X 200	81-007. -113.000	\$1,962.34	10-2022

UNSOLD AT UPSET SALE

From Acres - .000 Thru Acres -999999.999

DIST	CTL NO	NAME	PROPERTY DESC 1/SITUS	MAP NUMBER	CLM BAL	MO/YR
			Acreage RESIDENTIAL PLUM ST			
81	5240	HERSHBERGER JUSTIN D &	50 X 139 Acreage RESIDENTIAL WOODVALE	81-006. -211.000	\$2,000.01	11-2024
81	5062	HORNER MARK W & PATRICIA M	50 X 125 Acreage RESIDENTIAL WOODVALE AVE	81-004. -213.000	\$37,479.60	9-1995
81	83525	KAZIK FRANK E	50 X 120 Acreage RESIDENTIAL FIGG AVE	81-006. -109.000	\$624.00	9-2021
81	4991	KEKICH JASON M & STEPHANIE A	29 X 144 Acreage RESIDENTIAL MAPLE AVE	81-019. -112.000	\$14,154.35	9-2002
81	5349	KNABLE CARL JR & CANDACE	45 X 72 H Acreage RESIDENTIAL 604-608 IOLITE AVE	81-018. -201.000	\$7,482.46	10-2022
81	5092	KOHR PATRICIA	55 X 165 Acreage RESIDENTIAL WOODVALE AVE	81-002. -100.000	\$6,607.29	9-1994
81	4984	LEWIS SUGAR LEE &	34 X 120 H Acreage RESIDENTIAL 221 FIGG	81-004. -116.000	\$6,324.08	10-2023
81	5129	MAYKO WILLIAM P ET AL	25 X 200 G Acreage RESIDENTIAL WOODVALE AVE	81-004. -200.000	\$4,514.31	9-2001
81	5319	MOORE JOSEPHINE &	25 X 120 H Acreage RESIDENTIAL 341 FIGG	81-005. -114.000	\$2,976.46	11-2024
81	5247	PFEFFER MARTHA M ET AL	50 X 200 Acreage RESIDENTIAL WOODVALE AVE	81-004. -315.000	\$31,328.26	9-2005
81	5156	REITZ W GLENN JR &	25 X 120 Acreage RESIDENTIAL BEECH	81-015. -110.000	\$6,194.99	-1907
81	5068	REVESZ JOSEPH A	50 X 100 Acreage RESIDENTIAL FIGG AVE	81-006. -217.000	\$1,209.80	9-2020
81	5074	REVESZ JOSEPH A	50 X 100 Acreage RESIDENTIAL FIGG AVE	81-006. -218.000	\$900.53	9-2020
81	5229	SANDBERG HAROLD O SR ET UX	25 X 100	81-004. -325.000	\$1,141.50	9-2015

UNSOLD AT UPSET SALE

From Acres - .000 Thru Acres -999999.999

DIST	CTL NO	NAME	PROPERTY DESC 1/SITUS	MAP NUMBER	CLM BAL	MO/YR
81	5312	URBAN MARY BETH	Acreage RESIDENTIAL PLUM ST REAR BEHIND 126 25 X 200 H	81-004. -203.000	\$3,217.96	12-2024
81	4922	VARNISH ROBERT JR	Acreage RESIDENTIAL 109 WOODVALE 25 X 100	81-006. -210.000	\$33,164.64	9-2004
81	5323	VIRUS ANNE M	Acreage RESIDENTIAL WOODVALE AVE 31 X 200	81-005. -400.000	\$1,668.01	9-2017
81	5136	WILLS JOSEPH D & CHRISTINA	Acreage RESIDENTIAL WOODVALE AVE 25 X 100	81-007. -118.000	\$5,582.63	-1906
81	5329	WRIGHT CLARENCE M & VIOLET L	Acreage RESIDENTIAL WOODVALE AVE 50 X 200	81-004. -230.000	\$19,161.51	9-1996

JOHNSTOWN TWELFTH WARD						
82	5520	ALTSCHUH THOMAS	Acreage RESIDENTIAL FULTON 55 X 150	82-005. -109.000	\$1,033.62	9-2020
82	5534	ALTSCHUH THOMAS	Acreage RESIDENTIAL FULTON 100 X 150	82-005. -111.000	\$1,787.71	9-2020
82	5510	ANDREWS CURTIS & VIONA MAE	Acreage RESIDENTIAL NEW ST 40 X 62	82-010. -403.000	\$2,218.04	9-2010
82	5527	ANDREWS NATHANIEL	Acreage RESIDENTIAL EBENSBURG RD 72 X 74	82-009. -308.000	\$934.96	9-2017
82	5528	ANDREWS NATHANIEL	Acreage RESIDENTIAL EBENSBURG RD 50 X 79 50 X 91	82-009. -307.000	\$1,367.20	9-2017
82	5383	BERRY JUNE FRANCES &	Acreage RESIDENTIAL NEW ST 44.8 X 75	82-010. -306.000	\$546.32	11-2024
82	5387	BURNS FRANK ET UX	Acreage RESIDENTIAL EBENSBURG RD 49 X 34	82-009. -200.001	\$408.28	10-2025
82	5588	BURNS MARGARET & STEVEN M	53 X 121	82-010. -208.000	\$4,856.46	9-2004

UNSOLD AT UPSET SALE

From Acres - .000 Thru Acres -999999.999

DIST CTL NO	NAME	PROPERTY DESC 1/SITUS	MAP NUMBER	CLM BAL	MO/YR
		Acreage RESIDENTIAL WM PENN			
82	5566 CASHAW FREDDIE MAE & KING	23 X 86 Acreage RESIDENTIAL PROSPECT	82-013. -101.000	\$1,749.61	9-2012
82	5416 CASHAW JOSEPH C JR & NATALIE L	50 X 150 G Acreage RESIDENTIAL FULTON	82-005. -105.000	\$9,092.69	10-2006
82	5653 CASHAW MELISSA &	50 X 150 H Acreage RESIDENTIAL 381 MOORE ST	82-002. -213.000	\$1,491.56	10-2025
82	5434 CROCKER JOHNNIE ET UX	34 X 122 Acreage EXEMPT NEW ST	82-010. -206.000	\$722.53	-1906
82	5432 DARR KIMBERLY	50 X 150 H Acreage RESIDENTIAL 397 EBENSBURG RD	82-002. -318.000	\$22,198.71	9-2015
82	5445 DIFALCO SAM ET AL	40 X 31 Acreage RESIDENTIAL MCCABE	82-010. -400.000	\$4,369.50	9-1999
82	5429 DM INVESTMENT VENTURES LLC	45 X 120 H Acreage RESIDENTIAL 416A-416B EBG RD	82-001. -102.000	\$16,788.50	10-2016
82	5500 DM INVESTMENT VENTURES LLC	48 X 109 H Acreage RESIDENTIAL 395-397 IHMSEN AVE	82-001. -216.000	\$16,882.49	10-2016
82	5501 DM INVESTMENT VENTURES LLC	48 X 109 H Acreage RESIDENTIAL 391-393 IHMSEN AVE	82-001. -216.001	\$16,882.49	10-2016
82	5516 DM INVESTMENT VENTURES LLC	50 X 150 Acreage RESIDENTIAL EBENSBURG RD	82-002. -323.000	\$17,362.46	10-2016
82	5556 DM INVESTMENT VENTURES LLC	40 X 109 Acreage RESIDENTIAL EBENSBURG RD	82-001. -105.000	\$3,891.20	10-2016
82	5594 DM INVESTMENT VENTURES LLC	42 X 108 Acreage RESIDENTIAL EBENSBURG RD	82-001. -106.000	\$16,037.09	10-2016
82	5631 DM INVESTMENT VENTURES LLC	121 X 230 3H OB Acreage RESIDENTIAL 407 IHMSEN	82-001. -205.000	\$50,825.00	10-2016
82	5641 DM INVESTMENT VENTURES LLC	40 X 160 H	82-001. -304.000	\$16,882.49	10-2016

UNSOLD AT UPSET SALE

From Acres - .000 Thru Acres -999999.999

DIST	CTL NO	NAME	PROPERTY DESC 1/SITUS	MAP NUMBER	CLM BAL	MO/YR
			Acreage RESIDENTIAL 398-400 IHMSEN AVE			
82	5661	DM INVESTMENT VENTURES LLC	50 X 109 Acreage RESIDENTIAL WILLIAM PENN AVE	82-001. -119.000	\$15,631.75	10-2016
82	5691	DM INVESTMENT VENTURES LLC	50 X 150 Acreage RESIDENTIAL EBENSBURG RD	82-002. -322.000	\$17,309.34	10-2016
82	5459	GABOREK JOSEPH	113 X 150 Acreage RESIDENTIAL NEW ST	82-012. -203.000	\$15,874.64	-1907
82	5460	GALLO ARTHUR	30 X 257 Acreage RESIDENTIAL NEW ST	82-011. -100.000	\$2,198.74	9-2010
82	5461	GALLO ARTHUR	30 X 257 H Acreage RESIDENTIAL 221 NEW	82-011. -101.000	\$9,210.64	9-2011
82	5462	GALLO PETER	40 X 102 Acreage RESIDENTIAL PROSPECT	82-012. -130.000	\$5,431.13	-1908
82	5579	GOGGANS IRENE	40 X 100 Acreage RESIDENTIAL MCCABE	82-010. -411.000	\$23,565.43	9-1994
82	5489	GREENWOOD BERNARD J JR &	66 X 39 Acreage RESIDENTIAL NEW ST	82-010. -110.000	\$5,583.49	-1906
82	5393	HARDERICK BENJAMIN	20 X 77 Acreage RESIDENTIAL WILLIAM PENN AVE	82-010. -113.000	\$3,684.69	9-2014
82	5499	HARDISON GEORGE C	50 X 150 LT 355 Acreage RESIDENTIAL PROSSER ST	82-002. -211.000	\$2,353.20	9-2011
82	5414	HARTWIG DALE	30 X 55 Acreage RESIDENTIAL EBENSBURG RD	82-010. -106.000	\$11,466.77	9-2015
82	5530	HOLMES THOMAS	69 X 110 Acreage RESIDENTIAL WILLIAM PENN AVE	82-001. -120.000	\$6,433.05	9-1997
82	5535	JACKSON LEVI ET UX	39 X 55 24 X 20 G Acreage RESIDENTIAL EBENSBURG RD	82-010. -107.000	\$14,480.79	-1906
82	5390	JOHNSON JOYCE E ET AL	40 X 50 24 X 33	82-010. -108.000	\$1,697.13	9-2015

UNSOLD AT UPSET SALE

From Acres - .000 Thru Acres -999999.999

DIST	CTL NO	NAME	PROPERTY DESC 1/SITUS	MAP NUMBER	CLM BAL	MO/YR
			Acreage RESIDENTIAL EBENSBURG RD			
82	5549	JOHNSON JOYCE E ET AL	34 X 77	82-010. -111.000	\$1,672.63	9-2015
			Acreage RESIDENTIAL WILLIAM PENN AVE			
82	5633	JONES CAROL ANN	2H Acreage 3.200 COMMERCIAL 402-404 IHMSEN AVE	82-001. -301.000	\$10,906.14	3-2021
82	5364	JONES GENEVA	25 X 90 H Acreage RESIDENTIAL 233 PROSPECT	82-012. -110.000	\$29,912.01	-1906
82	5690	KEYSTONE ECONOMIC DEVEL CORP	200 X 116 Acreage COMMERCIAL EBENSBURG RD	82-009. -302.000	\$6,337.75	9-2010
82	5698	KEYSTONE ECONOMIC DEVEL CORP	51 X 55 Acreage RESIDENTIAL PROSPECT ST	82-012. -103.000	\$2,450.00	9-2010
82	5711	KEYSTONE ECONOMIC DEVEL CORP	65 X 117 Acreage RESIDENTIAL PROSPECT	82-012. -102.000	\$4,435.11	9-2010
82	5715	KEYSTONE ECONOMIC DEVEL CORP	19 X 112 Acreage RESIDENTIAL PROSPECT	82-012. -125.001	\$1,703.00	9-2010
82	5716	KEYSTONE ECONOMIC DEVEL CORP	19 X 110 Acreage RESIDENTIAL PROSPECT	82-012. -124.000	\$1,481.24	9-2010
82	5717	KEYSTONE ECONOMIC DEVEL CORP	25 X 109 Acreage RESIDENTIAL PROSPECT	82-012. -123.000	\$2,205.79	9-2010
82	5718	KEYSTONE ECONOMIC DEVEL CORP	45.4 X 114 Acreage RESIDENTIAL PROSPECT	82-012. -126.000	\$2,873.69	9-2010
82	5714	KING JOHN WINTHROP &	30 X 87 H Acreage RESIDENTIAL 156 PROSPECT	82-013. -118.000	\$900.03	10-2025
82	5418	KOLBAR VENDING CO	IRREG Acreage RESIDENTIAL NEW ST	82-010. -221.000	\$2,357.21	9-2012
82	5370	LACHE MAGDA	40 X 60 Acreage RESIDENTIAL MCCABE	82-010. -310.000	\$1,318.16	9-2017
82	5504	MAINS JASON	50 X 150	82-007. -102.000	\$13,148.27	9-2017

UNSOLD AT UPSET SALE

From Acres - .000 Thru Acres -999999.999

DIST	CTL NO	NAME	PROPERTY DESC 1/SITUS	MAP NUMBER	CLM BAL	MO/YR
			Acreage RESIDENTIAL IHMSEN AVE			
82	5590	MCCRAY CALVIN T & DOROTHEA M	27 X 87	82-013. -100.000	\$6,091.07	-1906
			Acreage RESIDENTIAL PROSPECT			
82	5591	MCFARLIN MCKENZIE	40 X 38	82-010. -401.000	\$12,547.90	-1907
			Acreage RESIDENTIAL NEW ST REAR			
82	5381	MILLER JAMES A JR	25 X 85 H	82-006. -217.000	\$1,106.29	11-2024
			Acreage RESIDENTIAL 339 IHMSEN			
82	5601	MILLER PHILLIP ET UX	49 X 134	82-001. -307.001	\$2,006.12	9-2014
			Acreage RESIDENTIAL IHMSEN AVE			
82	5654	MITCHELL BILLIE L	50 X 150	82-005. -405.000	\$1,291.76	9-2019
			Acreage RESIDENTIAL MOORE ST			
82	5446	MORRIS PHYLLIS JEAN	30 X 160 H	82-007. -205.000	\$19,807.68	10-2006
			Acreage RESIDENTIAL 322 IHMSEN			
82	5405	MUSALLAM BISHOP RAMZI R	19 X 111 1/2 H	82-012. -125.000	\$4,375.42	9-2017
			Acreage RESIDENTIAL 216 PROSPECT			
82	5596	PARKS ROBERT & HILDA LOUISE *	50 X 150	82-002. -208.000	\$6,703.09	-1906
			Acreage RESIDENTIAL PROSSER			
82	5638	PENNECO ASSOC OF JOHNSTOWN	44 X 112	82-001. -221.000	\$2,575.51	9-2007
			Acreage RESIDENTIAL CRONIN PL			
82	5649	POLLARD CROMWELL L ET UX	96 X 107	82-001. -111.000	\$7,261.55	9-2015
			Acreage RESIDENTIAL EBENSBURG RD			
82	5358	POWELL DELWYN	50 X 150 SHED	82-002. -319.000	\$1,051.01	10-2022
			Acreage RESIDENTIAL EBENSBURG RD			
82	5375	POWELL DELWYN	20 X 50	82-010. -409.000	\$473.59	10-2022
			Acreage RESIDENTIAL 191 1/2 NEW STREET			
82	5376	POWELL DELWYN	20 X 50	82-010. -409.001	\$473.59	10-2022
			Acreage RESIDENTIAL 191 1/2 MCCABE STREET			
82	5447	POWELL DELWYN	50 X 150 H	82-002. -321.000	\$3,717.57	9-2021

UNSOLD AT UPSET SALE

From Acres - .000 Thru Acres -999999.999

DIST	CTL NO	NAME	PROPERTY DESC 1/SITUS	MAP NUMBER	CLM BAL	MO/YR
			Acreage RESIDENTIAL EBENSBURG RD			
82	5469	POWELL DELWYN	27 X 131 Acreage RESIDENTIAL MCCABE	82-010. -315.000	\$599.11	10-2022
82	5475	POWELL DELWYN	50 X 150 Acreage RESIDENTIAL EBENSBURG RD	82-002. -317.000	\$907.13	10-2022
82	5564	POWELL DELWYN H	78 X 111 H Acreage RESIDENTIAL 412 EBENSBURG RD	82-001. -103.000	\$8,034.78	9-2021
82	5651	PRICE JOHN L & BETTY J	48 X 111 Acreage RESIDENTIAL WILLIAM PENN AVE	82-001. -210.000	\$21,511.72	-1908
82	5664	ROBERTS WOODROW & MATTIE	50 X 81 Acreage RESIDENTIAL PROSPECT	82-013. -107.000	\$16,783.95	9-2007
82	5388	ROBISON KELLEY MARIE	49 X 80 H Acreage RESIDENTIAL 303 WILLIAM PENN	82-009. -200.000	\$2,329.74	10-2025
82	5625	ROBISON KELLEY MARIE	48 X 101 Acreage RESIDENTIAL WILLIAM PENN AVE	82-009. -202.000	\$479.32	10-2025
82	5670	RYAN MARY	Acreage EXEMPT NEW ST	82-012. -200.000	\$300.00	10-1964
			1.110			
82	5400	SAMPSON KATRINA & LAFAWN	50 X 121 H Acreage RESIDENTIAL 249 EBENSBURG RD	82-009. -301.000	\$14,272.76	9-2020
82	5671	SANDERS CALVIN C	62 X 48 Acreage RESIDENTIAL WM PENN HWY	82-010. -202.000	\$28,289.81	9-2007
82	5672	SANDERS JOHN I & MAGDALINE V	50 X 75 Acreage RESIDENTIAL FULTON ST	82-005. -104.000	\$38,979.59	-1906
82	5468	SCALES SAMUEL J	Acreage RESIDENTIAL NEW ST	82-010. -304.000	\$1,469.90	10-2022
			.600			
82	5689	SCALES SAMUEL J	57 X 108 Acreage RESIDENTIAL NEW ST	82-010. -303.000	\$1,877.99	9-2015
82	5728	SCALES SAMUEL J	48 X 133	82-010. -302.000	\$877.11	9-2015

UNSOLD AT UPSET SALE

From Acres - .000 Thru Acres -999999.999

DIST	CTL NO	NAME	PROPERTY DESC 1/SITUS	MAP NUMBER	CLM BAL	MO/YR
			Acreage RESIDENTIAL NEW ST			
82	5602	SEELEY LOUELLEN	75 X 50 H Acreage RESIDENTIAL 402 FULTON	82-005. -200.000	\$3,086.88	10-2022
82	5677	SEIDEL MATTHEW A	48 X 106 Acreage RESIDENTIAL IHMSSEN	82-006. -204.000	\$536.35	11-2024
82	5509	SEYMOOR ROBERT J	110 X 97 Acreage RESIDENTIAL PROSPECT	82-012. -131.000	\$2,704.11	-
82	5684	SLADE JOSEPHINE	44 X 111 Acreage RESIDENTIAL WILLIAM PENN AVE	82-001. -202.000	\$47,728.96	-1908
82	5483	SMITH JOHN E & CHARLOTTE	77.4 X 138 Acreage RESIDENTIAL EBENSBURG RD	82-009. -218.000	\$11,888.35	9-2020
82	5609	SMITH JOHN E & CHARLOTTE J	39 X 138 Acreage RESIDENTIAL EBENSBURG RD	82-009. -217.000	\$40,704.51	9-2018
82	5492	SMITH JOHN E JR & CHARLOTTE J	34 X 139 Acreage RESIDENTIAL EBENSBURG RD	82-009. -215.000	\$2,975.40	9-2018
82	5686	SMITH JOHN E JR & CHARLOTTE J	36 X 70 Acreage RESIDENTIAL NEW ST	82-010. -225.000	\$26,526.11	-1908
82	5525	SMITH RUKIYA R	51 X 160 H Acreage RESIDENTIAL 314 IHMSSEN AVE	82-007. -207.000	\$6,202.72	3-2021
82	5382	SUTTON LAURA	33 X 82 Acreage RESIDENTIAL PROSPECT	82-013. -108.000	\$8,531.51	9-2017
82	5704	TAYLOR HATTIE CHARLES	41 X 109 Acreage RESIDENTIAL WILLIAM PENN AVE	82-001. -118.000	\$6,685.43	-1906
82	5708	THOMAS HENRY & LILA	20 X 100 Acreage RESIDENTIAL MCCABE	82-010. -408.000	\$5,415.87	10-1996
82	5722	VARRATO ROSE & GUIDO A	38 X 41 Acreage RESIDENTIAL EBENSBURG RD	82-010. -214.000	\$7,235.42	-1906
82	5725	VILLELLA JOSEPH	25 X 107	82-012. -122.000	\$6,026.54	-1906

UNSOLD AT UPSET SALE

From Acres - .000 Thru Acres -999999.999

DIST	CTL NO	NAME	PROPERTY DESC 1/SITUS	MAP NUMBER	CLM BAL	MO/YR
			Acreage RESIDENTIAL PROSPECT			
82	5544	VOEGHTLY CARLA	23 X 81	82-010. -211.000	\$1,342.01	9-2014
			Acreage RESIDENTIAL EBENSBURG RD			
82	5360	VOLTAIRE ESPARO	40 X 100	82-010. -404.000	\$573.75	10-2022
			Acreage RESIDENTIAL NEW ST			
82	5401	VOLTAIRE ESPARO	40 X 257 H	82-010. -420.000	\$4,341.20	10-2022
			Acreage RESIDENTIAL 219 NEW ST			
82	5452	VOLTAIRE ESPARO	84.6 X 243 H	82-011. -102.000	\$5,069.22	10-2022
			Acreage RESIDENTIAL 229 NEW			
82	5494	VOLTAIRE ESPARO	23 X 272 27 X 130	82-010. -414.000	\$1,638.32	10-2022
			Acreage RESIDENTIAL NEW ST			
82	5582	VOLTAIRE ESPARO	24.8 X 24	82-010. -415.001	\$363.02	10-2022
			Acreage RESIDENTIAL NEW ST REAR			
82	5583	VOLTAIRE ESPARO	33 X 109 8 X 76 H	82-010. -416.000	\$5,093.29	11-2024
			Acreage RESIDENTIAL 209 NEW ST			
82	5584	VOLTAIRE ESPARO	50 X 156	82-010. -417.000	\$754.85	10-2022
			Acreage RESIDENTIAL NEW ST REAR			
82	5650	VOLTAIRE ESPARO	20 X 100 H G	82-010. -405.000	\$4,137.18	10-2022
			Acreage RESIDENTIAL 183 NEW ST			
82	5680	VOLTAIRE ESPARO	20 X 100 H G	82-010. -406.000	\$3,441.17	10-2022
			Acreage RESIDENTIAL 185 NEW			
82	5721	VOLTAIRE ESPARO	IRREG G	82-010. -415.000	\$1,002.45	10-2022
			Acreage RESIDENTIAL NEW ST			
82	5739	VOLTAIRE ESPARO	25 X 224 H	82-011. -105.000	\$1,709.71	10-2022
			Acreage RESIDENTIAL 231 NEW			
82	5437	WEINGART JAMES DANIEL	43 X 111	82-001. -203.000	\$1,822.62	10-2016
			Acreage RESIDENTIAL WILLIAM PENN AVE			
82	5518	WEINGART JAMES DANIEL	44 X 56	82-001. -200.000	\$1,298.81	10-2016

UNSOLD AT UPSET SALE

From Acres - .000 Thru Acres -999999.999

DIST	CTL NO	NAME	PROPERTY DESC 1/SITUS	MAP NUMBER	CLM BAL	MO/YR
			Acreage RESIDENTIAL CRONIN PL			
82	5487	WHITE JAMES E SR	35.2 X 87 Acreage RESIDENTIAL PROSPECT	82-013. -119.000	\$23,980.85	9-1998
82	5488	WHITE JAMES E SR	27.2 X 89 Acreage RESIDENTIAL WM PENN AVE	82-013. -120.000	\$45,703.64	9-1998
82	5506	WILLIAMS RAHFEALE	77 X 102 Acreage RESIDENTIAL EBENSBURG RD	82-010. -220.000	\$14,440.24	9-2012
82	5373	WILSON RAYMOND	40 X 100 H Acreage RESIDENTIAL 187 NEW	82-010. -407.000	\$3,885.41	9-2020
82	5696	YODER JAMES H	75 X 50 H Acreage RESIDENTIAL 400 FULTON	82-005. -201.000	\$2,774.27	10-2022

JOHNSTOWN THIRTEENTH WARD						

83	5747	ARCURI FRANCIS A & SHIELA M	28 X 83 H Acreage RESIDENTIAL 182 EBENSBURG RD	83-004. -500.000	\$39,090.92	9-2004
83	5761	CADDY JOHN J & DEBRA ANN	24 X 51 Acreage RESIDENTIAL EBENSBURG RD	83-004. -503.000	\$4,599.38	-1906
83	5776	CLAYTON VIOLET S	53 X 120 Acreage RESIDENTIAL PEELOR ST	83-003. -402.000	\$19,846.04	9-2004
83	5792	COSTLOW PAMELA R	29 X 120 Acreage RESIDENTIAL PEELOR	83-004. -121.000	\$2,196.80	9-2008
83	5816	COSTLOW PAMELA R	60 X 120 H Acreage RESIDENTIAL 196 PEELOR	83-004. -119.000	\$20,517.36	9-2007
83	5778	DEGUARDI MARION HEIRS	27 X 72 Acreage RESIDENTIAL EBENSBURG RD	83-004. -501.000	\$9,434.17	9-2004
83	5803	FAVOR LORENZO	50 X 121 CB H Acreage COMMERCIAL 105 WILLIAM PENN AVE	83-003. -101.000	\$40,995.32	9-2021
83	5749	FLORINA CHARLES A & BRENDA L	59 X 120 H Acreage	83-004. -203.000	\$1,505.42	10-2025

UNSOLD AT UPSET SALE

From Acres - .000 Thru Acres -999999.999

DIST	CTL NO	NAME	PROPERTY DESC 1/SITUS	MAP NUMBER	CLM BAL	MO/YR
			RESIDENTIAL 183 PEELOR			
83	5748	GIBSON NANCY R	60 X 120 Acreage RESIDENTIAL PEELOR	83-003. -404.000	\$2,506.77	9-2013
83	5793	GRIMALDI JOHN	50 X 42 Acreage RESIDENTIAL EBENSBURG RD	83-003. -205.000	\$989.34	-1907
83	5800	HILTON GREGORY K	60 X 120 H Acreage RESIDENTIAL 161-163 PEELOR ST	83-003. -403.000	\$68,584.86	-1908
83	5764	JENKINS THOMAS & CHRISTIAN	60 X 120 Acreage RESIDENTIAL PEELOR	83-004. -200.000	\$2,742.76	9-2013
83	5788	KEYSTONE ECONOMIC DEVEL CORP	64 X 128 Acreage RESIDENTIAL PEELOR	83-004. -114.000	\$2,873.69	9-2010
83	5845	KIRBY KURTIS	58 X 115 Acreage RESIDENTIAL EBENSBURG RD	83-004. -104.000	\$33,072.03	9-2011
83	5780	MARINO ANTHONY J & ELIZABETH	29 X 116 Acreage RESIDENTIAL EBENSBURG RD	83-004. -107.000	\$714.81	9-2021
83	5781	MARINO ELIZABETH J	31 X 116 Acreage RESIDENTIAL EBENSBURG RD	83-004. -106.000	\$839.85	10-2022
83	5813	MARINO ELIZABETH J	30 X 117 1/2H G Acreage RESIDENTIAL 193 EBENSBURG RD	83-004. -108.000	\$4,022.75	10-2022
83	5818	MURRAY BRADLEY	31 X 118 Acreage RESIDENTIAL EBENSBURG RD	83-004. -110.000	\$2,008.13	9-2010
83	5840	MURRAY BRADLEY	30 X 117 1/2 H Acreage RESIDENTIAL 195 EBENSBURG RD	83-004. -109.000	\$17,467.34	9-2009
83	5810	ORTIZ ANGEL JAVIER	30 X 120 Acreage RESIDENTIAL COLLINS	83-004. -303.000	\$1,336.96	9-2014
83	5832	OTT ALLEN	30 X 118 1/2 H Acreage RESIDENTIAL 175 EBENSBURG RD	83-004. -100.000	\$4,515.57	12-2024
83	5842	SCALETТА THOMAS R	23 X 87 H G	83-004. -502.000	\$10,591.43	9-2009

UNSOLD AT UPSET SALE

From Acres - .000 Thru Acres -999999.999

DIST	CTL NO	NAME	PROPERTY DESC 1/SITUS	MAP NUMBER	CLM BAL	MO/YR
			Acreage RESIDENTIAL 178 EBENSBURG RD			
83	5844	SHAW LYNNISE C	50 X 74	83-003. -202.000	\$15,724.17	-1906
			Acreage RESIDENTIAL EBENSBURG RD			
83	5754	STEPHENS RICHARD J JR	27 X 135 1/2 H 0B	83-003. -314.000	\$23,039.23	9-2007
			Acreage RESIDENTIAL 206 MORGAN PL			
83	5779	STEPHENS SCOTT A & LATISHA	31 X 120 1/2 H	83-004. -205.000	\$3,964.22	9-2021
			Acreage RESIDENTIAL 185 PEELOR			
83	5846	STEWART BESSIE	30 X 120	83-004. -301.000	\$3,828.97	-1906
			Acreage RESIDENTIAL COLLINS ST			
83	5851	TORINA SARA	27 X 11	83-004. -501.001	\$1,468.10	9-2004
			Acreage RESIDENTIAL WILLIAM PENN AVE			
83	5852	TRIGONA ANTHONY S	43 X 59	83-003. -203.000	\$758.94	10-2016
			Acreage RESIDENTIAL EBENSBURG RD			
83	5806	WALTON GLORIA	50 X 51 H	83-003. -200.000	\$14,013.27	-1908
			Acreage RESIDENTIAL 170 EBENSBURG RD			

JOHNSTOWN FOURTEENTH WARD						
84	5875	BABICH KENNETH L	40 X 53	84-003. -105.000	\$332.04	10-2023
			Acreage RESIDENTIAL GARVEY			
84	5872	BARAN ANN & BALLOW ANNETTE	34.4 X 97	84-003. -102.000	\$2,800.77	10-2006
			Acreage RESIDENTIAL GARVEY PL			
84	5863	BENSHOFF BENJAMIN S	57 X 75 45 X 150	84-003. -107.000	\$211.40	-1906
			Acreage EXEMPT HONAN AVE			
84	5890	BROOKS MARVA JONES	66 X 39	84-003. -213.000	\$4,245.13	10-2006
			Acreage RESIDENTIAL HONAN AVE			
84	5952	FORD BOYD	55 X 90 H	84-002. -125.000	\$20,949.63	3-2024
			Acreage RESIDENTIAL 144-146 IRON ST			
84	5950	GATES BERNADETTE ANN	25 X 102	84-002. -214.000	\$1,386.93	9-2020
			Acreage			

UNSOLD AT UPSET SALE

From Acres - .000 Thru Acres -999999.999

DIST	CTL NO	NAME	PROPERTY DESC 1/SITUS	MAP NUMBER	CLM BAL	MO/YR
			RESIDENTIAL IRON ST			
84	5965	GOMEZ AMY	23 X 80 1/2 H Acreage RESIDENTIAL 356 HONAN	84-003. -303.000	\$3,313.07	9-2020
84	5891	GREGLEY JOSEPHINE JASSBELL &	15 X 76 Acreage RESIDENTIAL HONAN AVE	84-002. -104.001	\$14,663.97	9-1996
84	5899	HORNICK ROBERT T & ANNA M	23 X 80 H Acreage RESIDENTIAL 342 HONAN	84-003. -306.000	\$2,813.50	9-2020
84	5923	JACKSON JAMES R	30 X 62 Acreage RESIDENTIAL HONAN	84-002. -106.000	\$427.18	10-2025
84	5900	JACKSON WILLIE ET AL	30 X 72 H G Acreage RESIDENTIAL 213 HONAN	84-002. -105.000	\$3,804.46	10-2023
84	5967	JONES NICKLAS M &	IRREG Acreage RESIDENTIAL HONAN AVE	84-003. -316.000	\$4,886.85	9-2020
84	5925	LESTER JESSE	60 X 120 Acreage RESIDENTIAL 198 IRON	84-001. -110.000	\$15,078.39	9-2009
84	5897	LEVENTRY THOMAS F & JANET M	34 X 78 Acreage RESIDENTIAL 174 BENSHOFF ST	84-003. -101.000	\$20,101.88	9-2008
84	5893	MARDIS ROBERT L	44.4 X 104 Acreage RESIDENTIAL BENSHOFF ST	84-001. -116.000	\$3,181.67	9-2021
84	5972	MARDIS ROBERT L	47 X 108 H Acreage RESIDENTIAL 177 BENSHOFF ST	84-001. -115.000	\$6,307.33	9-2021
84	5933	MAY GARRETT R	40 X 73 H Acreage RESIDENTIAL 195 IRON ST	84-001. -204.000	\$3,739.40	11-2024
84	5895	MILLER RICHARD A JR	60 X 120 H Acreage RESIDENTIAL 188 IRON	84-001. -112.000	\$11,003.94	9-2018
84	5878	MIZERA JAMES J & DIANE L	30 X 73 Acreage RESIDENTIAL IRON ST	84-001. -203.000	\$22,055.41	9-2008
84	5921	MYERS ANNIE R	50 X 120	84-001. -100.000	\$7,399.08	10-2006

UNSOLD AT UPSET SALE

From Acres - .000 Thru Acres -999999.999

DIST	CTL NO	NAME	PROPERTY DESC 1/SITUS	MAP NUMBER	CLM BAL	MO/YR
84	5922	NELSON DAVID L & PAULETTE V	Acreage RESIDENTIAL IRON ST 55 X 73	84-001. -206.000	\$17,707.09	9-2004
84	5946	SIMON CHARLES & NADINE ET AL	Acreage RESIDENTIAL IRON ST 15 X 82	84-002. -104.000	\$26,311.36	-1907
84	5961	STRUSHENSKY CATHERINE ET AL	Acreage RESIDENTIAL 354 HONAN AVE 23 X 80 1/2 H	84-003. -303.001	\$2,171.63	9-2021
84	5939	VESITIS EDWARD F	Acreage RESIDENTIAL BENSHOFF ST 33 X 89	84-003. -114.000	\$3,560.54	9-2011
84	5942	WILCOX CHARLES A	Acreage RESIDENTIAL IRON 60 X 120 H G MS OB	84-001. -108.000	\$12,702.30	9-2015
84	5932	ZABALA ANDREW	Acreage RESIDENTIAL HONAN AVE 92 X 72	84-003. -204.000	\$3,021.89	9-2004
84	5963	ZABALA ANDREW J & PAMELA LYNN	Acreage RESIDENTIAL HONAN AVE 46 X 76	84-003. -201.000	\$15,051.93	9-2013

JOHNSTOWN FIFTEENTH WARD						
85	5989	MOORE BEVERLY ANN	Acreage RESIDENTIAL ROOSEVELT BLVD 28 X 39	85-004. -105.000	\$1,532.12	9-2018
85	83588	NAJAR ZIPPORAH EASAN	Acreage REPOSITORY ROOSEVELT BLVD JAMES DAUGHERTY .910	85-001. -300.000	\$378.64	10-2025
85	83589	NAJAR ZIPPORAH EASAN	Acreage REPOSITORY ROOSEVELT BLVD JAMES DAUGHERTY .660	85-001. -500.000	\$450.54	11-2024

JOHNSTOWN SIXTEENTH WARD						
86	6082	DRAGICH MARY	Acreage RESIDENTIAL 615 BRALLIER PL 25 X 66 H	86-003. -206.000	\$3,892.69	10-2022
86	6284	GUYER ALEXANDER	Acreage RESIDENTIAL 706R CHESTNUT ST 25 X 55 H	86-005. -408.001	\$1,662.51	10-2023

UNSOLD AT UPSET SALE

From Acres - .000 Thru Acres -999999.999

DIST	CTL NO	NAME	PROPERTY DESC 1/SITUS	MAP NUMBER	CLM BAL	MO/YR
86	6061	HRBAL EDWARD C & JOSEPH J	75 X 25 2H Acreage RESIDENTIAL 411 9TH AVE	86-007. -100.000	\$10,996.80	9-2021
86	6070	PISARCHIK STEPHEN	62 X 25 CB Acreage COMMERCIAL 313-315 4TH AVE	86-001. -301.000	\$20,156.72	3-2021
86	6071	PISARCIK STEPHEN	25 X 132 H Acreage RESIDENTIAL 403 CHESTNUT ST	86-001. -302.000	\$5,721.85	9-2020
86	6180	PRICE MARVIN	25 X 132 H G Acreage RESIDENTIAL 613 CHESTNUT	86-003. -205.000	\$6,334.92	10-2023
86	6053	RIGGS WILLIAM F	20 X 132 2H Acreage RESIDENTIAL 517 POWER ST 519 CAMBRIA PL	86-003. -417.000	\$15,181.91	9-2020
86	119455	SCHETROMPF JONATHAN	21 X 38 Acreage RESIDENTIAL BRALLIER PL	86-001. -308.001	\$7,860.86	9-2011

JOHNSTOWN SEVENTEENTH WARD						

87	9292	ALWINE EUGENE H	40 X 120 H Acreage RESIDENTIAL 542 LINDEN	87-022. -128.000	\$11,958.21	9-2020
87	10497	AMANICK HOLDINGS LTD	40 X 120 H Acreage REPOSITORY 650 CYPRESS	87-017. -115.000	\$369.30	10-2025
87	11325	ANDERSON CHRISTINE L	40 X 40 Acreage RESIDENTIAL SUNDAY ST	87-054. -104.000	\$8,883.67	9-2014
87	9303	ARTLEY GEORGE W & ERMA L	40 X 120 H Acreage RESIDENTIAL 545 WOODLAND AVE	87-025. -106.000	\$32,676.81	9-2014
87	10592	ASHTON CLARENCE	40 X 120 Acreage COMMERCIAL 670 GROVE	87-013. -427.000	\$216,250.77	-
87	11376	BARBERA PHILIP J JR	40 X 35 H Acreage RESIDENTIAL 564R GROVE	87-012. -412.000	\$10,167.57	9-2017
87	9340	BARKHIMER PATRICIA A & TERRI L	80 X 120 H 2G Acreage RESIDENTIAL 557-559 CYPRESS AVE	87-012. -402.000	\$3,910.10	10-2025

UNSOLD AT UPSET SALE

From Acres - .000 Thru Acres -999999.999

DIST	CTL NO	NAME	PROPERTY DESC 1/SITUS	MAP NUMBER	CLM BAL	MO/YR
87	10243	BARRETT TODD J	96 X 103 Acreage RESIDENTIAL SUNDAY ST	87-052. -206.000	\$485.91	10-2025
87	9752	BEACH GROUP LP	40 X 120 H G Acreage RESIDENTIAL 566 COLEMAN	87-007. -216.000	\$25,115.91	9-2018
87	10919	BEACH GROUP LP	40 X 120 H G Acreage RESIDENTIAL 755 HIGHLAND	87-016. -103.000	\$15,918.98	9-2019
87	11088	BEARTON ASSOCIATION THE	50 X 118 Acreage RESIDENTIAL SOLOMON ST	87-053. -200.000	\$31,449.93	-1908
87	10632	BITTER MARTIN G IRA #1350411	40 X 120 Acreage RESIDENTIAL RUSSELL AVE	87-022. -101.000	\$9,593.77	9-2021
87	10432	BLUE CREST VENTURES LLC	37.4 X 120 H G Acreage RESIDENTIAL LINDEN AVE	87-022. -123.000	\$6,472.60	9-2021
87	9449	BOARD M JACKSON & RUTH SCHULTZ	135 X 120 Acreage RESIDENTIAL PARK AVE	87-004. -203.000	\$2,304.07	9-1995
87	10038	BONACCORSO MILDRED G	20 X 120 1/2 H Acreage RESIDENTIAL 336 HIGHLAND	87-020. -121.000	\$20,989.21	9-2014
87	9774	BOND DAMON & JENNIFER	40 X 120 Acreage RESIDENTIAL COLEMAN AVE	87-005. -122.000	\$43,223.68	9-2013
87	9467	BOWERS RICHARD D & DENNIS L	40 X 120 Acreage RESIDENTIAL CLOVER	87-003. -210.000	\$10,230.33	9-2012
87	9658	BRADLEY VICTORIA BLAIR	65 X 120 H G Acreage RESIDENTIAL 916 COLEMAN AVE	87-004. -206.000	\$8,669.28	10-2023
87	11384	BREY ANITA & JOYNER LARON	22 X 120 Acreage RESIDENTIAL HIGHLAND	87-016. -411.000	\$9,383.93	9-2013
87	11289	BUILD A SCORE	46 X 117 H Acreage RESIDENTIAL 1191 BEDFORD ST	87-040. -308.000	\$5,277.05	11-2024
87	11160	C Y PROPERTIES INC	60 X 69 2H Acreage RESIDENTIAL 135-137 JOSEPH AVE 137R JOSEPH AVE	87-053. -115.000	\$36,639.24	9-2017

UNSOLD AT UPSET SALE

From Acres - .000 Thru Acres -999999.999

DIST	CTL NO	NAME	PROPERTY DESC 1/SITUS	MAP NUMBER	CLM BAL	MO/YR
87	9307	CAMBRIA JOHNSTOWN REPOSITORY	5 X 38 41 X 120 Acreage RESIDENTIAL COLEMAN AVE	87-004. -113.000	\$22,240.48	9-2012
87	9630	CARPENTER PETER A	289 X 148 Acreage RESIDENTIAL BEDFORD ST REAR	87-040. -312.000	\$57,363.70	-1906
87	11215	CAUFFIEL MEADE & CLYDE M	Acreage RESIDENTIAL HALE .960	87-026. -104.000	\$4,191.30	9-1994
87	9614	CHIODO JOHN & FEDORA	120 X 41 Acreage RESIDENTIAL DUPONT	87-027. -211.000	\$3,945.74	-1906
87	9475	CITRONA HOMES LLC	55 X 40 H Acreage RESIDENTIAL 187-89 CHARLES	87-014. -412.000	\$10,637.20	9-2020
87	11600	CLARK JOSEPH R III	40 X 120 H G Acreage RESIDENTIAL 720-722 PARK AVE	87-013. -114.000	\$24,499.99	12-2023
87	9398	COBLE DONALD & HEATHER	40 X 120 H G Acreage RESIDENTIAL 754 CYPRESS	87-016. -116.000	\$2,162.45	10-2025
87	9842	COPELAND BERNICE I	IRREG Acreage RESIDENTIAL COLEMAN AVE	87-004. -112.000	\$21,157.23	9-2015
87	10564	COX WALTER & SANDRA M	80 X 120 H Acreage RESIDENTIAL 1350 HOPE	87-047. -203.000	\$9,493.80	9-2014
87	11015	CROSS GERALD DAVID JR	17 X 120 Acreage RESIDENTIAL JACOBY ST	87-054. -116.000	\$456.44	10-2023
87	11615	CSARAK RONALD L	24 X 130 H Acreage RESIDENTIAL 1016 ASH ST	87-031. -210.000	\$51,077.36	9-2003
87	10269	DANKO JODY L	74 X 560 H Acreage RESIDENTIAL 116 WERTZ	87-037. -200.000	\$14,791.76	9-2020
87	11367	DARDEN SHEILA	50 X 140 Acreage RESIDENTIAL BEDFORD	87-046. -111.000	\$12,066.62	3-2023
87	11624	DARR KIMBERLY ANN	40 X 120 Acreage RESIDENTIAL HIGHLAND	87-017. -307.000	\$20,650.84	9-2018

UNSOLD AT UPSET SALE

From Acres - .000 Thru Acres -999999.999

DIST	CTL NO	NAME	PROPERTY DESC 1/SITUS	MAP NUMBER	CLM BAL	MO/YR
87	9791	DUMAN ANNA C & GLESSNER LISA A	20 X 120 Acreage RESIDENTIAL CLOVER	87-003. -203.000	\$6,600.00	9-2017
87	11150	EVANS MARK A JR	26 X 115 H Acreage RESIDENTIAL 1148 SOLOMON	87-050. -101.000	\$39,949.02	9-2003
87	9847	FISHER BETTY R	40 X 115 H Acreage RESIDENTIAL 1050 VONLUNEN	87-030. -114.000	\$10,203.95	9-2016
87	9312	FOSTER SHAWN	18 X 140 Acreage RESIDENTIAL BEDFORD ST	87-054. -410.000	\$10,989.53	9-2013
87	10009	GAJEWSKI RANDY	40 X 120 Acreage RESIDENTIAL CENTRAL AVE	87-005. -226.000	\$40,964.62	9-2010
87	10565	GALLAGHER BENJAMIN	IRREG H 2G Acreage RESIDENTIAL 540 CYPRESS	87-019. -237.000	\$27,938.57	11-2024
87	9750	GATES BRYAN W & KRISTINE M	40 X 120 Acreage RESIDENTIAL RUSSELL	87-021. -110.000	\$2,576.07	10-2023
87	9301	GATES DANIEL & DEBRA	40 X 86 H Acreage RESIDENTIAL 987 ASH ST	87-031. -111.000	\$8,027.20	10-2023
87	9939	GELET MADELINE M	82 X 120 Acreage RESIDENTIAL RUSSELL AVE	87-027. -200.000	\$3,568.86	9-1997
87	11587	GERLICH WAYNE	84 X 66 H Acreage RESIDENTIAL 1049 BERG	87-042. -109.000	\$10,344.17	9-2020
87	11295	GIMZA DIANA	117 X 106 H Acreage RESIDENTIAL 754R SLAGLE	87-035. -300.000	\$44,453.54	9-2003
87	9465	GLESSNER LISA A	159 X 160 H G Acreage RESIDENTIAL 18 CLEVELAND AVE	87-003. -100.000	\$15,338.27	10-2024
87	10967	GLOVER JAMES LEE	Acreage RESIDENTIAL JST EXPWY REAR 2 LOTS	87-052. -213.000	\$20,280.44	9-2004
87	10556	GORGONE DANIEL S & DEBRA L	40 X 80 Acreage	87-007. -214.000	\$780.90	10-2025

UNSOLD AT UPSET SALE

From Acres - .000 Thru Acres -999999.999

DIST	CTL NO	NAME	PROPERTY DESC 1/SITUS	MAP NUMBER	CLM BAL	MO/YR
87	10378	GORGONE FRANK W & JOHN T ET AL	RESIDENTIAL COLEMAN AVE 38 X 80 Acreage	87-020. -308.000	\$5,708.82	9-2012
87	11107	GRANT BRANDI D	RESIDENTIAL DUPONT AVE 32 X 99 H Acreage	87-056. -203.000	\$5,974.56	10-2023
87	11029	GRANT DEBBIE	RESIDENTIAL 1003 JACOBY 40 X 120 H Acreage	87-056. -400.000	\$24,555.41	9-2013
87	11123	Haidar GEORGE P H	RESIDENTIAL 338 ARTHUR 50 X 40 Acreage	87-010. -324.000	\$5,326.23	9-2010
87	11124	Haidar GEORGE P H	RESIDENTIAL GROVE AVE 40 X 80 H Acreage	87-006. -121.000	\$40,439.88	9-2010
87	10479	HARRIS JEAN	RESIDENTIAL 668-870 COLEMAN AVE 41 X 120 H Acreage	87-020. -404.000	\$7,063.21	12-2024
87	9374	HARRIS JOHN K & PATRICIA A	RESIDENTIAL 264-266 CYPRESS AVE 37 X 115 Acreage	87-042. -113.000	\$44,895.15	9-2015
87	11196	HARVEY JAMES & ROBERTA N	RESIDENTIAL BERG ST 31.4 X 46 Acreage	87-056. -112.000	\$1,277.78	9-2018
87	9487	HAY JOHN R JR & JESSICA L	RESIDENTIAL HOMESTEAD AVE (REAR) 40 X 120 Acreage	87-017. -303.000	\$7,728.51	10-2022
87	101086	HESLOP SUSAN	RESIDENTIAL HIGHLAND 40 X 75 Acreage	87-017. -309.001	\$18,771.23	9-2012
87	10803	HEWITT OUTDOOR LLC	RESIDENTIAL HIGHLAND AVE IRREG Acreage	87-046. -112.000	\$1,727.51	10-2025
87	11139	HILL BRIAN D	RESIDENTIAL BEDFORD 61 X 106 Acreage	87-060. -106.000	\$1,164.70	9-2019
87	11084	HOME SOLUTIONS INC	RESIDENTIAL BRUCE 40 X 108 Acreage	87-056. -320.000	\$59,807.90	9-2005
87	10152	HOPFER MARIAN	RESIDENTIAL JACOBY 65 X 120	87-047. -212.000	\$12,370.12	-1906

UNSOLD AT UPSET SALE

From Acres - .000 Thru Acres -999999.999

DIST	CTL NO	NAME	PROPERTY DESC 1/SITUS	MAP NUMBER	CLM BAL	MO/YR
87	10153	HOPFER MARIAN	Acreage RESIDENTIAL HOPE ST 128 X 120	87-047. -206.000	\$22,681.76	-1906
87	11126	HUMPHREY JAHCOBY	Acreage RESIDENTIAL HOPE ST 40 X 40 H	87-006. -121.001	\$4,858.14	10-2025
87	9832	ICKES JEROME R & BRENDA K	Acreage RESIDENTIAL 1 KURTZ AVE 44 X 80 H	87-047. -113.000	\$21,353.50	9-2017
87	9525	ISTVAN MICHAEL W & PATRICIA A	Acreage RESIDENTIAL 79 CLOVER 40 X 120 H G	87-003. -201.000	\$15,030.94	9-2017
87	11561	JACKSON ACQUISITION &	Acreage RESIDENTIAL 713 HIGHLAND AVE 40 X 120 H	87-017. -215.000	\$50,796.16	9-2014
87	10660	JEFFREYS RONALD J	IRREG H Acreage RESIDENTIAL 151 WESS	87-050. -121.000	\$37,368.75	9-2008
87	11284	JENKINS SHATIA K	Acreage RESIDENTIAL 167 JACOB ST 40 X 80 H	87-014. -109.000	\$28,848.88	9-2013
87	9718	KAPO REALTY LTD	Acreage COMMERCIAL 505-507 COLEMAN AVE 80 X 120 CB PAV	87-007. -137.000	\$8,942.84	10-2025
87	10176	KAPO REALTY LTD	Acreage COMMERCIAL COLEMAN AVE 40 X 120 G	87-007. -136.000	\$1,171.84	10-2025
87	10304	KEIRN SHAWN R	Acreage RESIDENTIAL GROVE AVE 43 X 120	87-010. -304.000	\$24,356.13	9-2016
87	10507	KELLY HAYES HARDING JR	Acreage RESIDENTIAL 649 HIGHLAND 20 X 120 H G	87-017. -106.000	\$2,698.40	10-2025
87	10718	KELLY KENNETH & KARL K	Acreage RESIDENTIAL JACOBY ST 40 X 112	87-056. -321.000	\$19,522.59	9-2008
87	10316	KEPPLER ROY J	Acreage RESIDENTIAL OHIO ST 60 X 80	87-021. -323.000	\$16,742.62	9-2006
87	9792	KINTER ALDA &	40 X 180	87-030. -313.000	\$3,074.48	9-2014

UNSOLD AT UPSET SALE

From Acres - .000 Thru Acres -999999.999

DIST	CTL NO	NAME	PROPERTY DESC 1/SITUS	MAP NUMBER	CLM BAL	MO/YR
			Acreage RESIDENTIAL VON LUNEN RD			
87	107814	KINTER ROBERT F & ALDA MARIE	40 X 180 Acreage RESIDENTIAL VON LUNEN RD	87-030. -310.000	\$2,642.18	9-2014
87	107815	KINTER ROBERT F & ALDA MARIE	40 X 180 Acreage RESIDENTIAL VON LUNEN RD	87-030. -312.000	\$2,642.18	9-2014
87	10333	KINTER ROBERT FRANCIS & ALDA	40 X 180 H Acreage RESIDENTIAL 1055 VON LUNEN RD	87-030. -311.000	\$7,596.50	9-2015
87	107974	KMECAK SHAWN R	20 X 120 Acreage RESIDENTIAL CLOVER ST	87-003. -203.001	\$9,884.48	9-2016
87	11476	KNOX JOHN & MONA Y	40 X 120 Acreage RESIDENTIAL HIGHLAND	87-017. -304.000	\$9,386.53	9-2021
87	9285	KOZLOWSKI THOMAS C &	40 X 120 Acreage RESIDENTIAL GROVE AVE	87-013. -317.000	\$3,363.70	9-2020
87	11524	KRENS CHARLES	40 X 360 H Acreage RESIDENTIAL 1346 HOPE	87-047. -205.000	\$9,886.85	1-2015
87	11500	LACY TIMOTHY R	40 X 80 Acreage RESIDENTIAL DUPONT ST	87-020. -307.000	\$58,006.24	9-2007
87	9727	LANTZY ANSON J	108.4 X 125 Acreage RESIDENTIAL SOLOMON ST REAR	87-048. -207.000	\$2,838.55	9-2015
87	10016	LANTZY ANSON J	20 X 88 Acreage RESIDENTIAL SOLOMON ST	87-048. -205.000	\$1,468.73	9-2015
87	10744	LANTZY ANSON J	40 X 82 Acreage RESIDENTIAL SOLOMON ST	87-048. -206.000	\$2,203.91	9-2015
87	10630	LEITENBERGER CHARLES W	46 X 40 H Acreage RESIDENTIAL 184 CHARLES	87-013. -301.000	\$4,072.44	10-2022
87	10484	LEWIS GLENN E & MARGARET LYNN	IRREG Acreage RESIDENTIAL DAVID ST	87-043. -201.001	\$5,616.36	-1906
87	10500	LOBASH FRANK SR	40 X 182	87-033. -107.000	\$3,227.82	9-2009

UNSOLD AT UPSET SALE

From Acres - .000 Thru Acres -999999.999

DIST	CTL NO	NAME	PROPERTY DESC 1/SITUS	MAP NUMBER	CLM BAL	MO/YR
			Acreage RESIDENTIAL VON LUNEN RD			
87	9784	LOURENCO VICTOR	40 X 120 H G	87-005. -138.000	\$609.71	10-2025
			Acreage RESIDENTIAL 708-710 COLEMAN AVE			
87	11189	MACRI JOANNE M	40 X 106 G	87-002. -108.000	\$2,029.68	10-2023
			Acreage RESIDENTIAL CENTRAL AVE			
87	9547	MANN SIERRA A	27 X 88 H	87-056. -202.000	\$32,458.54	9-2012
			Acreage RESIDENTIAL 1001 JACOBY			
87	10121	MANN SIERRA A	54.9 X 51	87-056. -200.000	\$3,006.55	9-2012
			Acreage RESIDENTIAL JACOBY ST			
87	11442	MARANO RAYMOND A	20 X 120 1/2 H	87-020. -122.000	\$21,302.41	9-2017
			Acreage RESIDENTIAL 338 HIGHLAND			
87	10561	MARCINKO PAUL N ET UX	33 X 50	87-054. -306.000	\$36,319.45	9-2012
			Acreage RESIDENTIAL LOUIS			
87	10562	MARCINKO PAUL N ET UX	50 X 33	87-054. -302.002	\$1,897.82	9-2012
			Acreage RESIDENTIAL SOLOMON ST REAR BEHIND 1064			
87	10563	MARCINKO PAUL N ET UX	IRREG G	87-054. -302.001	\$9,246.38	9-2012
			Acreage RESIDENTIAL SOLOMON ST			
87	10817	MASSEY SHANE Y & MICHELLE L	40 X 115 H	87-050. -100.000	\$5,707.57	6-2025
			Acreage RESIDENTIAL 1154 SOLOMON ST			
87	10605	MAYER PEARL	IRREG	87-055. -212.000	\$3,525.64	-1906
			Acreage RESIDENTIAL STATLER PL			
87	11037	MCAFFEE JEREMY A	33 X 115 H	87-050. -103.000	\$2,084.73	10-2023
			Acreage RESIDENTIAL 1144 SOLOMON ST			
87	107817	MCAFFEE NED	9 X 87	87-050. -121.001	\$2,652.84	-1906
			Acreage RESIDENTIAL WESS ST			
87	11224	MCAFFEE RAYMOND N	IRREG	87-050. -207.000	\$2,113.45	9-2009
			Acreage RESIDENTIAL SOLOMON			

UNSOLD AT UPSET SALE

From Acres - .000 Thru Acres -999999.999

DIST	CTL NO	NAME	PROPERTY DESC 1/SITUS	MAP NUMBER	CLM BAL	MO/YR
87	111094	MCAFFEE RAYMOND N	174 X 153 H Acreage RESIDENTIAL 1200 SOLOMON ST	87-050. -207.001	\$29,686.90	9-2012
87	11222	MCGHEE MIKE	40 X 120 H Acreage RESIDENTIAL 702 FOREST AVE	87-024. -100.000	\$27,766.52	9-2012
87	11435	MCGINNIS DENISE	IRREG Acreage RESIDENTIAL MAY ST	87-042. -313.000	\$7,958.53	10-2006
87	114667	MCLEAN DONALD W	40 X 60 H Acreage RESIDENTIAL 771 CENTRAL AVE	87-003. -117.001	\$9,060.45	10-2025
87	10558	MCLEAN LISA J	40 X 60 H Acreage RESIDENTIAL CLOVER ST	87-003. -117.000	\$5,760.28	10-2025
87	9990	MELENDEZ TAMMY LEE	40 X 120 Acreage RESIDENTIAL COLEMAN	87-004. -111.000	\$11,076.02	9-2019
87	10198	MERIGOLD JAMIE LYNN	54 X 72 H G Acreage RESIDENTIAL 351R ARTHUR ST	87-056. -315.000	\$25,556.88	9-2011
87	119478	MILLER BILLY JOE & REBECCA ANN	IRREG Acreage RESIDENTIAL SOLOMON ST	87-047. -302.003	\$1,942.44	9-2019
87	10086	MOORE GARFIELD T	59 X 92 Acreage RESIDENTIAL MAY & NILES	87-041. -304.000	\$4,498.21	9-2005
87	10458	MORACA ALFRED J & COLLEEN	68 X 67 Acreage RESIDENTIAL WESS ST	87-050. -123.000	\$17,243.51	9-2003
87	9672	MORALES ORI GERBER & BENITEZ	30.8 X 120 Acreage RESIDENTIAL JACOBY ST	87-054. -100.000	\$943.80	10-2022
87	10795	MURILLO HENRY & MARY R	50 X 104 Acreage RESIDENTIAL BEDFORD ST	87-046. -107.000	\$12,274.57	9-2002
87	9790	MUSSALLAM RAMZI R	40 X 120 H OB Acreage RESIDENTIAL 666 FOREST AVE	87-023. -108.000	\$11,844.66	9-2020
87	10488	NEARY JOHN M	43 X 120 Acreage RESIDENTIAL GROVE AVE	87-010. -303.000	\$6,953.03	9-2021

UNSOLD AT UPSET SALE

From Acres - .000 Thru Acres -999999.999

DIST	CTL NO	NAME	PROPERTY DESC 1/SITUS	MAP NUMBER	CLM BAL	MO/YR
87	11554	OBRIEN FREDERICK JR & NELSA	50 X 40 H Acreage RESIDENTIAL 288R LUNEN	87-021. -403.000	\$38,080.09	9-2007
87	9489	OLIVER CAROLYN M	40 X 120 Acreage RESIDENTIAL 733 COLEMAN	87-005. -209.000	\$11,564.76	9-2013
87	107968	OSORIO HECTOR NUNEZ	Acreage COMMERCIAL BEDFORD ST .300	87-054. -417.000	\$8,946.82	9-2010
87	10054	OYLER MARY LOU &	200 X 127 Acreage RESIDENTIAL VON LUNEN RD	87-030. -300.000	\$5,830.09	9-2017
87	9383	OYLER MARY LOU & SWATMAN PAUL	IRREG Acreage RESIDENTIAL FLAG AVE REAR	87-036. -113.000	\$2,175.82	9-2018
87	9384	OYLER MARY LOU & SWATMAN PAUL	40 X 120 Acreage RESIDENTIAL LEMON & HENRY	87-036. -209.000	\$760.59	9-2018
87	9385	OYLER MARY LOU & SWATMAN PAUL	40 X 120 Acreage RESIDENTIAL FLAG AVE REAR	87-036. -107.000	\$734.02	9-2018
87	9390	OYLER MARY LOU & SWATMAN PAUL	181 X 120 164 X 120 Acreage RESIDENTIAL SLAGLE ST REAR	87-035. -400.000	\$4,790.06	9-2018
87	9649	OYLER MARY LOU & SWATMAN PAUL	80 X 120 Acreage RESIDENTIAL SLAGLE ST REAR	87-035. -408.000	\$1,311.39	9-2018
87	9871	OYLER MARY LOU & SWATMAN PAUL	160 X 120 Acreage RESIDENTIAL PARSONS ST REAR	87-036. -108.000	\$1,515.98	9-2018
87	10130	OYLER MARY LOU & SWATMAN PAUL	40 X 187 Acreage RESIDENTIAL PARSONS ST REAR	87-036. -114.000	\$828.61	9-2018
87	10167	OYLER MARY LOU & SWATMAN PAUL	Acreage RESIDENTIAL PARSONS ST REAR MLTPL LOTS 2.100	87-042. -300.000	\$5,932.39	9-2018
87	10170	OYLER MARY LOU & SWATMAN PAUL	200 X 90 89.4 X 55 Acreage RESIDENTIAL DAVID	87-042. -304.000	\$1,929.25	9-2018
87	10268	OYLER MARY LOU & SWATMAN PAUL	40 X 120 Acreage	87-036. -109.000	\$760.59	9-2018

UNSOLD AT UPSET SALE

From Acres - .000 Thru Acres -999999.999

DIST	CTL NO	NAME	PROPERTY DESC 1/SITUS	MAP NUMBER	CLM BAL	MO/YR
			RESIDENTIAL FLAG AVE REAR			
87	10646	OYLER MARY LOU & SWATMAN PAUL	120 X 120 Acreage RESIDENTIAL PARSONS ST REAR	87-036. -208.000	\$1,242.24	9-2018
87	11026	OYLER MARY LOU & SWATMAN PAUL	120 X 120 Acreage RESIDENTIAL PARSONS ST REAR	87-036. -206.000	\$1,045.75	9-2019
87	10662	PANASCI SANTE II	40 X 120 H G Acreage RESIDENTIAL 642 LINDEN	87-023. -328.000	\$20,169.07	9-2015
87	10886	PARKINS INC	IRREG Acreage RESIDENTIAL FOREST AVE	87-022. -215.000	\$30,008.38	9-2001
87	107967	PELHAM JAMES JR	40 X 46 H Acreage RESIDENTIAL 709R HIGHLAND AVE	87-017. -216.001	\$15,816.84	9-2013
87	10519	PELOSI DEMI	22 X 120 H Acreage RESIDENTIAL 645 PARK	87-006. -129.000	\$2,295.88	10-2025
87	10664	PEPLEY EVELYN & MAUER BRENDA	40 X 120 H CARPORT Acreage RESIDENTIAL 46-48 CLOVER ST	87-003. -125.000	\$5,552.78	10-2023
87	11380	PEREGOY PETER L	Acreage RESIDENTIAL SUNDAY ST	87-052. -212.000	\$12,186.48	-1906
			2.800			
87	10911	PETRY SANFORD E ET UX	40 X 120 Acreage RESIDENTIAL COLEMAN AVE	87-005. -121.000	\$16,676.23	9-2016
87	9510	PFAFF JOHN ANTHONY &	50 X 98 Acreage RESIDENTIAL SUNDAY ST	87-055. -215.000	\$3,148.06	9-2012
87	10764	PILOT ROBERT C	40 X 120 H Acreage RESIDENTIAL 665 PARK	87-006. -124.000	\$13,029.03	9-2019
87	10934	PILOT ROBERT C	80 X 120 CB G Acreage COMMERCIAL 36 BRIDGE ST	87-002. -119.000	\$43,550.34	9-2019
87	10012	PISARCZYK JOSEPH	20 X 70 20 X 50 2H Acreage RESIDENTIAL 718 COLEMAN AVE	87-005. -135.000	\$13,243.10	9-2020
87	10005	PIZZIMENTI GEORGE	40 X 120	87-007. -125.000	\$20,640.92	9-2015

UNSOLD AT UPSET SALE

From Acres - .000 Thru Acres -999999.999

DIST	CTL NO	NAME	PROPERTY DESC 1/SITUS	MAP NUMBER	CLM BAL	MO/YR
			Acreage RESIDENTIAL COLEMAN AVE			
87	9775	PIZZIMENTI GEORGE J	20 X 120 1/2 H Acreage RESIDENTIAL 553 COLEMAN	87-007. -126.000	\$5,372.92	9-2015
87	10386	POSITIVE IMAGE LIVE II LLC	40 X 85 H Acreage RESIDENTIAL GROVE	87-012. -413.000	\$4,011.86	10-2022
87	11359	POWELL JORDYN &	40 X 120 Acreage RESIDENTIAL CLEVELAND	87-003. -108.000	\$28,616.67	9-2016
87	10487	PUFFER DONNA J	40 X 120 Acreage RESIDENTIAL GROVE AVE	87-013. -425.000	\$32,147.54	9-2008
87	9810	RAY ENTERPRISES INC	80 X 224 H Acreage RESIDENTIAL 971 VONLUNEN RD	87-034. -107.000	\$26,017.10	9-2014
87	10796	REGAN JOSEPH R	98 X 110 Acreage RESIDENTIAL BEDFORD	87-046. -108.000	\$14,535.76	9-2007
87	10832	RHEEL BRIAN J & LISA M	54 X 116 Acreage RESIDENTIAL BEDFORD ST	87-040. -305.000	\$5,884.72	9-2021
87	9949	ROBINSON ANDREW D & SUMMER M	54 X 73 Acreage RESIDENTIAL LINDEN AVE	87-022. -121.001	\$36,726.00	9-2014
87	9866	RODDA JON A	39 X 120 H Acreage RESIDENTIAL 246 OHIO	87-019. -114.000	\$17,818.86	9-2016
87	9518	RODDA TRUXTON	60 X 40 H Acreage RESIDENTIAL 209 JACOB	87-016. -201.000	\$1,709.73	10-2025
87	11571	ROTH THOMAS & PATRICIA	80 X 152 H Acreage RESIDENTIAL 1010 VONLUNEN	87-031. -102.000	\$62,179.40	9-1999
87	10024	SCHUSTER FRANK A	80 X 120 G Acreage RESIDENTIAL WOODLAND	87-026. -310.000	\$7,954.90	9-2018
87	107966	SHAFFER CAROL A	IRREG Acreage RESIDENTIAL ALMA AVE	87-026. -103.000	\$607.38	9-2017
87	10756	SHEEHAN MICHAEL	40 X 120 2H	87-006. -222.000	\$11,429.93	10-2023

UNSOLD AT UPSET SALE

From Acres - .000 Thru Acres -999999.999

DIST	CTL NO	NAME	PROPERTY DESC 1/SITUS	MAP NUMBER	CLM BAL	MO/YR
			Acreage COMMERCIAL 637 & 637 1/2 COLEMAN AVE 639 & 639 1/2			
87	10892	SHIREY JAMES E &	40 X 102 H Acreage RESIDENTIAL 1006-8 ASH ST	87-031. -213.000	\$22,853.54	9-2018
87	11248	SHROYER GREGORY M	40 X 44 H Acreage RESIDENTIAL 761R GROVE AVE	87-014. -204.000	\$3,939.31	10-2023
87	11299	SMICK SARAH C	40 X 127 H Acreage RESIDENTIAL 208 GROVE	87-031. -123.000	\$17,338.87	9-2012
87	10797	SMITH MAXIMILIAN &	30 X 45 H Acreage RESIDENTIAL 724R COLEMAN AVE	87-005. -132.001	\$2,841.06	11-2024
87	10541	SOMARCIK JOHN A & MELISSA J	20 X 120 Acreage RESIDENTIAL COLEMAN	87-006. -113.000	\$29,178.90	9-2002
87	9557	STEPHENS SHAWN	21 X 86 Acreage RESIDENTIAL SOLOMON ST	87-054. -208.000	\$1,535.91	9-2016
87	9562	STEPHENS SHAWN	41 X 83 Acreage RESIDENTIAL SOLOMON ST	87-054. -209.000	\$2,265.43	9-2016
87	10201	STIFFLER MATT & LISA ET AL	31 X 81 Acreage RESIDENTIAL BUCK AVE	87-055. -226.000	\$29,527.63	9-2007
87	11227	STIFFLER MATTHEW & MIHALIK	36 X 100 H Acreage RESIDENTIAL DUPONT	87-010. -301.000	\$39,518.31	9-2007
87	11535	STIFFLER MATTHEW & MIHALIK	40 X 120 Acreage RESIDENTIAL 1-3 CLOVER	87-002. -106.000	\$36,499.83	2-2008
87	11349	STRAYER NORMAN TELFORD ET UX	44 X 107 Acreage RESIDENTIAL MILES ST	87-041. -302.000	\$45,246.80	9-2004
87	10321	STRICK JAMES	40 X 35 H Acreage RESIDENTIAL 620R CYPRESS AVE	87-018. -207.000	\$957.68	9-2020
87	9497	SURRATT BRUCE E	40 X 45 H Acreage RESIDENTIAL 349R OHIO ST	87-026. -500.000	\$23,882.86	9-2016

UNSOLD AT UPSET SALE

From Acres - .000 Thru Acres -999999.999

DIST	CTL NO	NAME	PROPERTY DESC 1/SITUS	MAP NUMBER	CLM BAL	MO/YR
87	10022	SWANK HAROLD R & FLORNELL D	Acreage RESIDENTIAL SOLOMON .300	87-052. -300.000	\$5,821.30	-1906
87	11383	SWANSON JAMES ALFRED ET UX	24 X 120 Acreage RESIDENTIAL HIGHLAND	87-016. -410.000	\$22,556.02	9-2007
87	10097	TAYLOR ANDRES	40 X 119 Acreage RESIDENTIAL VON LUNEN RD	87-031. -100.001	\$3,215.31	9-2011
87	11213	VARA CATHERINE	IRREG H Acreage RESIDENTIAL 364 ALMA AVE	87-026. -102.000	\$17,768.29	9-2017
87	10542	VENTURE REALTY TRUST	40 X 40 Acreage RESIDENTIAL WHEAT	87-018. -210.000	\$9,863.60	9-2019
87	9795	VISTA VIEW PROPERTIES INC	40 X 120 H G Acreage RESIDENTIAL 809-811 PARK AVE	87-004. -102.000	\$15,134.38	3-2021
87	10270	WAGNER AMY & HALL RODNEY L	35 X 140 Acreage RESIDENTIAL SLICK	87-051. -204.000	\$1,604.21	9-2016
87	9534	WAGNER CHRISTOPHER G &	20 X 60 Acreage RESIDENTIAL CYPRESS	87-016. -120.000	\$7,862.58	9-2020
87	9956	WESLAGER LARRY G JR &	20 X 120 Acreage RESIDENTIAL CLOVER	87-002. -105.000	\$31,932.65	2-2008
87	9957	WESLAGER LARRY G JR &	20 X 120 Acreage RESIDENTIAL CLOVER	87-002. -104.000	\$32,136.94	2-2008
87	10090	WILLIAMS JOHN D	40 X 120 H Acreage RESIDENTIAL GROVE AVE	87-012. -101.000	\$36,493.77	9-2011
87	9476	WILLIAMS JULIANNE	50 X 141 H G Acreage RESIDENTIAL 1015 JACOBY	87-054. -102.000	\$27,692.53	9-2013
87	11291	WOOLRIDGE JAMES J	40 X 120 2H G Acreage RESIDENTIAL 808-810 CENTRAL AVE	87-004. -315.000	\$4,810.18	10-2023
87	11214	WYANT FREDERICK O & MARSHA L	37 X 128 Acreage COMMERCIAL BEDFORD ST	87-054. -414.000	\$21,788.05	-1906

UNSOLD AT UPSET SALE

From Acres - .000 Thru Acres -999999.999

DIST	CTL NO	NAME	PROPERTY DESC 1/SITUS	MAP NUMBER	CLM BAL	MO/YR
87	11409	ZACK ROBERT F	40 X 73 Acreage RESIDENTIAL COLEMAN AVE	87-004. -109.000	\$10,934.88	-1907
87	10708	727 PARK LLC	40 X 120 G Acreage RESIDENTIAL PARK	87-005. -105.000	\$1,972.75	10-2023

JOHNSTOWN EIGHTEENTH WARD						
88	6577	ACOSTA WILLIAM R	30 X 120 Acreage COMMERCIAL 129 FAIRFIELD	88-007. -236.000	\$101,192.51	10-2006
88	6423	ALPHONCE JEAN FRANTZ	20 X 130 1/2 H S Acreage RESIDENTIAL 71 BARRON	88-006. -210.000	\$4,725.86	10-2023
88	6813	ALPHONCE JEAN FRANTZ	20 X 130 1/2 H G Acreage RESIDENTIAL 69 BARRON	88-006. -209.000	\$5,013.58	10-2023
88	6384	ALTSCHUH CHRISTINE A	20 X 130 Acreage RESIDENTIAL VIRGINIA AVE	88-003. -221.000	\$14,425.72	9-2013
88	6444	BOOK JAMES E & KATHLEEN A	IRREG Acreage COMMERCIAL FAIRFIELD AVE	88-007. -232.000	\$57,024.08	9-2004
88	6653	BOWERS JAMES & CHURILLA AMANDA	40 X 132 H Acreage RESIDENTIAL 241 BARRON	88-008. -123.000	\$7,987.74	10-2023
88	118015	BRIDGES CLARENCE SAMUEL	IRREG Acreage RESIDENTIAL MERCURY AVE	88-009. -221.000	\$664.55	10-2023
88	6602	CHIANG CHUEN M	20 X 130 H Acreage RESIDENTIAL 1203 VIRGINIA	88-003. -201.000	\$2,538.74	10-2025
88	108000	DELLO NICHOLAS J	40 X 60 H Acreage RESIDENTIAL VIRGINIA AVE	88-006. -103.001	\$30,460.73	9-2011
88	6407	DUDAK WILLIAM	40 X 130 Acreage RESIDENTIAL VIRGINIA	88-001. -209.000	\$1,151.98	10-2022
88	6838	FABINA DENNIS J & STEPHEN E	40 X 130 Acreage RESIDENTIAL VIRGINIA AVE	88-003. -105.000	\$22,342.88	9-2000
88	6644	FAVOR FREDDIE L & ALICE M	40 X 130 H	88-005. -119.000	\$43,590.46	9-2009

UNSOLD AT UPSET SALE

From Acres - .000 Thru Acres -999999.999

DIST	CTL NO	NAME	PROPERTY DESC 1/SITUS	MAP NUMBER	CLM BAL	MO/YR
			Acreage RESIDENTIAL 93 BIRCH AVE			
88	6422	FISHER MELISSA A	80 X 62	88-003. -242.000	\$20,071.46	10-2006
			Acreage RESIDENTIAL MARYLAND AVE			
88	6547	FOLTA DWANE	48 X 64 H	88-011. -111.000	\$15,772.77	10-2023
			Acreage RESIDENTIAL 423 FAIRFIELD			
88	6406	FREEMAN GLOBAL ENTERPRISES LLC	40 X 130 H G IS	88-001. -207.000	\$3,260.69	11-2024
			Acreage RESIDENTIAL 939 VIRGINIA AVE			
88	6400	GENNEVA PROPERTIES LLC	40 X 130 H	88-002. -121.000	\$33,205.16	3-2023
			Acreage RESIDENTIAL 1317 PENNA AVE			
88	6466	HANZEL JOSEPH & BOBKO MARY AL	55 X 37 43.6 X 38	88-006. -409.000	\$27,113.93	9-2010
			Acreage RESIDENTIAL STACKHOUSE			
88	6439	HOLTZMAN ERIC D & GEORGE M	40 X 130	88-001. -200.000	\$6,978.21	9-2008
			Acreage RESIDENTIAL VIRGINIA AVE			
88	6484	HOLTZMAN ERIC D & GEORGE M	40 X 130 H 2S	88-001. -201.000	\$29,495.44	9-2014
			Acreage RESIDENTIAL 909 VIRGINIA			
88	6474	HRIVNAK JOHN E	75.2 X 122	88-007. -200.000	\$31,262.16	10-2016
			Acreage COMMERCIAL 148-50 BARRON			
88	6632	LANTZY DAVID & POLCA	40 X 130 H	88-001. -203.000	\$2,457.04	10-2025
			Acreage RESIDENTIAL 927 VIRGINIA			
88	6504	LAUGHARD CLARK R & BLANCHE	40 X 130	88-003. -220.000	\$18,253.25	9-2009
			Acreage RESIDENTIAL VIRGINIA AVE			
88	6620	MADISON & JARRETT CENTRAL INC	38 X 40 H	88-002. -115.000	\$38,498.42	9-2004
			Acreage RESIDENTIAL 111 DELAWARE AVE			
88	6305	MANGIAFICO ERIC	IRREG	88-003. -209.000	\$17,944.27	9-2018
			Acreage RESIDENTIAL VIRGINIA AVE			
88	6442	MILLER AMELIA A	40 X 130 H MS	88-003. -206.000	\$6,275.48	12-2024
			Acreage RESIDENTIAL 1217 VIRGINIA			
88	6780	MILLER LEEANN	57 X 118	88-007. -141.000	\$29,736.19	9-2014

UNSOLD AT UPSET SALE

From Acres - .000 Thru Acres -999999.999

DIST	CTL NO	NAME	PROPERTY DESC 1/SITUS	MAP NUMBER	CLM BAL	MO/YR
			Acreage RESIDENTIAL BARRON AVE			
88	6843	MONFORDINI KEVIN J	20 X 130	88-003. -222.000	\$17,716.60	9-2013
			Acreage RESIDENTIAL VIRGINIA AVE			
88	6447	PAGE ROBERT & COLLEEN	40 X 130	88-007. -214.000	\$38,933.13	9-2005
			Acreage RESIDENTIAL BARRON AVE			
88	6336	PROBST ERIC	50 X 105 H	88-011. -106.000	\$13,330.53	9-2017
			Acreage RESIDENTIAL 405 FAIRFIELD			
88	6420	RADULOVIC MILAN	40 X 130 H 2S	88-001. -202.000	\$18,784.17	10-2016
			Acreage RESIDENTIAL 921 VIRGINIA			
88	6395	ROBINSON JOHN	40 X 130 H	88-004. -112.000	\$12,353.37	9-2015
			Acreage RESIDENTIAL 1302 TENNESSEE AVE			
88	6689	ROSE DEVIN D	40 X 130	88-003. -113.000	\$58,154.76	9-2010
			Acreage RESIDENTIAL VIRGINIA AVE			
88	6729	SAMKO F JOSEPH	40 X 130 H	88-001. -208.000	\$43,044.04	10-2006
			Acreage RESIDENTIAL 941 VIRGINIA			
88	6491	SCHROPP RODNEY E SR &	20 X 70 H	88-003. -111.001	\$3,109.13	10-2023
			Acreage RESIDENTIAL 1302 VIRGINIA AVE			
88	6709	SISCO BRIAN C	20 X 130	88-002. -110.000	\$2,788.42	9-2014
			Acreage RESIDENTIAL PENNSYLVANIA AVE			
88	6570	TROTZ THADDEUS J	20 X 130	88-003. -200.000	\$11,912.51	-1906
			Acreage RESIDENTIAL VIRGINIA AVE			
88	6374	UNITED STATES NATIONAL BANK	40 X 130	88-001. -205.000	\$18,514.75	-1906
			Acreage RESIDENTIAL VIRGINIA AVE			
88	6523	VELAZQUEZ JORGE LUIS & JAZMIN	40 X 130 H G	88-001. -206.000	\$8,301.75	9-2021
			Acreage RESIDENTIAL 935 VIRGINIA			
88	6309	VITALIE SAMUEL JOHN & EVELYN P	57 X 85 H	88-008. -241.000	\$44,722.39	10-2016
			Acreage RESIDENTIAL 215 FAIRFIELD			
88	6530	WILSON AMANDA	40 X 127 H	88-007. -231.000	\$13,344.46	8-2023

UNSOLD AT UPSET SALE

From Acres - .000 Thru Acres -999999.999

DIST	CTL NO	NAME	PROPERTY DESC 1/SITUS	MAP NUMBER	CLM BAL	MO/YR
			Acreage RESIDENTIAL 111 FAIRFIELD			

JOHNSTOWN NINETEENTH WARD						
89	7293	BREU MAGDALENE	40 X 120 H G Acreage RESIDENTIAL 151 STRAYER	89-003. -405.000	\$13,021.59	9-2020
89	6947	BRITTON PEARL G	35 X 73 Acreage RESIDENTIAL CHANDLER AVE	89-009. -211.000	\$2,973.33	9-2019
89	7169	BRITTON PEARL G	25 X 140 H Acreage RESIDENTIAL 177 CHANDLER	89-009. -211.001	\$22,543.56	9-2019
89	118558	CITRONA HOMES LLC	25 X 40 G Acreage RESIDENTIAL H ST	89-008. -112.001	\$1,313.65	9-2020
89	6907	DEAL DONALD EDWARD & MARY JANE	40 X 120 Acreage RESIDENTIAL GLENN ST	89-004. -307.000	\$840.22	10-2025
89	7000	GLOCK CHARLES	IRREG Acreage RESIDENTIAL BLAINE ST	89-006. -500.000	\$12,847.08	9-2001
89	7168	LOURENCO VICTOR	50 X 140 H Acreage COMMERCIAL 111-113 CHANDLER	89-008. -203.000	\$2,741.48	10-2025
89	7340	MAGISTRO LUIGINA MARIA	58 X 140 Acreage RESIDENTIAL CHANDLER AVE	89-008. -205.000	\$1,390.16	10-2025
89	7223	MULHOLLEN CLARENCE L & EMMA M	17 X 95 3 X 127 1\2H Acreage RESIDENTIAL 248 FAIRFIELD AVE	89-007. -307.000	\$12,006.41	9-2021
89	7224	MULHOLLEN CLARENCE L & EMMA M	20 X 127 1/2 H G Acreage RESIDENTIAL 246 FAIRFIELD	89-007. -308.000	\$11,791.02	9-2021
89	112858	MULHOLLEN CLARENCE L & EMMA M	17 X 32 Acreage RESIDENTIAL FAIRFIELD AVE REAR BEHIND 248	89-007. -307.001	\$693.41	9-2021
89	6868	PYLE BRIAN	40 X 120 CB Acreage COMMERCIAL 233 STRAYER ST	89-004. -117.000	\$18,190.78	10-2023
89	7254	PYLE BRIAN	25 X 84 CB	89-007. -102.000	\$22,131.65	10-2023

UNSOLD AT UPSET SALE

From Acres - .000 Thru Acres -999999.999

DIST	CTL NO	NAME	PROPERTY DESC 1/SITUS	MAP NUMBER	CLM BAL	MO/YR
			Acreage COMMERCIAL 288 FAIRFIELD AVE			
89	6960	SHOUP BARRY	50 X 56 H G Acreage RESIDENTIAL 155 BHEAM AVE	89-008. -122.000	\$5,285.23	9-2017
89	7265	SWOPE DAWN M	40 X 127 Acreage RESIDENTIAL FAIRFIELD	89-007. -311.000	\$26,983.78	9-2014
89	118608	VUCKOVICH NICOLE	56 X 105 H Acreage RESIDENTIAL STRAYER	89-006. -116.001	\$16,933.29	10-2016
89	7139	WILLIAMS PATRICIA M	40 X 120 Acreage RESIDENTIAL GLENN ST	89-004. -204.000	\$14,134.81	10-2006

JOHNSTOWN TWENTIETH WARD						

90	11742	ALL NATIONS CHRISTIAN CENTER	40 X 120 H Acreage RESIDENTIAL 132 D ST	90-001. -208.000	\$52,901.70	10-2006
90	12769	ANASTASIA 1031 CAPITAL LLC	45 X 64 H Acreage RESIDENTIAL 246-248 STRAYER	90-007. -311.000	\$4,903.46	10-2025
90	12324	ARMANN SHONDA	43 X 100 Acreage RESIDENTIAL SHERIDAN ST REAR	90-028. -119.000	\$4,259.40	9-1994
90	12819	ATWOOD TONY	40 X 120 Acreage RESIDENTIAL CORINNE AVE	90-022. -317.000	\$33,749.83	9-2009
90	12553	BAILEY EUGENE E JR	20 X 120 1/2 H Acreage RESIDENTIAL 432 STONE ST	90-016. -203.000	\$10,356.26	9-2014
90	11692	BAILEY EUGENE EARL JR	20 X 120 1/2H Acreage RESIDENTIAL 430 STONE ST	90-016. -203.001	\$17,515.96	9-2014
90	11705	BARCHAK SOPHIA	43 X 100 Acreage RESIDENTIAL SHERIDAN ST	90-028. -120.000	\$4,280.22	9-2002
90	12684	BARCLAY DOUGLAS S & MELODIE	40 X 120 H G Acreage RESIDENTIAL 472 DOROTHY	90-021. -117.000	\$24,335.40	10-2016
90	11802	BOOK JAMES E SR	64 X 51 AP FENCE Acreage	90-001. -108.000	\$12,617.01	9-2017

UNSOLD AT UPSET SALE

From Acres - .000 Thru Acres -999999.999

DIST	CTL NO	NAME	PROPERTY DESC 1/SITUS	MAP NUMBER	CLM BAL	MO/YR
			COMMERCIAL CHANDLER AVE			
90	12706	BURICHIN BRE C	80 X 90 Acreage RESIDENTIAL BUTLER AVE	90-007. -415.000	\$22,432.25	9-2017
90	12520	BURKETT RONALD J & THERESA M	28 X 137 Acreage RESIDENTIAL EDITH AVE	90-013. -305.000	\$20,862.10	9-2015
90	12509	BURNS BRUCE A	40 X 112 Acreage RESIDENTIAL DOROTHY AVE EXT	90-009. -207.000	\$21,905.91	9-2013
90	12835	CAFEO VICTOR A & DARLENE B	40 X 120 H Acreage RESIDENTIAL 407-07 1/2 CORINNE	90-022. -318.000	\$30,088.11	9-2015
90	12530	CAMACHO RUBY	79 X 88 H G Acreage RESIDENTIAL 312 DECKER	90-016. -219.000	\$7,712.62	12-2024
90	12976	CLARK BRADLEY N	40 X 140 Acreage RESIDENTIAL DANIEL ST	90-026. -607.000	\$8,740.80	9-2000
90	12643	CLARK JAMES R & CATHERINE H	40 X 140 H Acreage RESIDENTIAL 406 SHERIDAN ST	90-017. -203.000	\$20,688.38	9-2014
90	12943	COLEMAN BRAD	40 X 120 2H Acreage RESIDENTIAL 350 BEATRICE	90-014. -305.000	\$26,930.99	10-2022
90	12678	COLLIER STEWART J &	40 X 120 H Acreage RESIDENTIAL 403-403 1/2 CORINNE	90-022. -316.000	\$7,595.14	10-2023
90	12982	COURTER DANIELLE M	40 X 120 G Acreage RESIDENTIAL EDITH AVE	90-026. -412.000	\$2,028.33	10-2023
90	12845	CRADDOCK CHARLENE	45 X 195 Acreage RESIDENTIAL SHERIDAN ST	90-028. -102.000	\$16,771.87	9-2007
90	12531	CRUSAN MICHAEL A	40 X 120 H G Acreage RESIDENTIAL 381 CORINNE	90-022. -304.000	\$9,416.78	9-2021
90	12736	CUBAS GERARDO E	120 X 120 2H Acreage RESIDENTIAL 415 STONE	90-016. -111.000	\$5,779.62	10-2023
90	11880	CURCIJA VIDA & MARK	38 X 135 H	90-004. -530.000	\$8,515.92	9-2021

UNSOLD AT UPSET SALE

From Acres - .000 Thru Acres -999999.999

DIST	CTL NO	NAME	PROPERTY DESC 1/SITUS	MAP NUMBER	CLM BAL	MO/YR
			Acreage RESIDENTIAL 130-32 LESLIE			
90	11955	DM INVESTMENT VENTURES LLC	40 X 120 H Acreage RESIDENTIAL 397-397 1/2 CORINNE	90-022. -314.000	\$22,284.21	9-2019
90	12695	DM INVESTMENT VENTURES LLC	56 X 120 Acreage RESIDENTIAL CORINNE	90-022. -319.000	\$29,149.72	9-2018
90	12924	DM INVESTMENT VENTURES LLC	40 X 120 Acreage RESIDENTIAL CORINNE	90-022. -313.000	\$1,974.52	9-2018
90	108024	DM INVESTMENT VENTURES LLC	IRREG Acreage RESIDENTIAL SPRING ST ABOVE 328	90-009. -217.001	\$9,896.96	9-2007
90	12627	DOUGHERTY MARK J	39 X 120 Acreage RESIDENTIAL STRAYER ST	90-010. -103.000	\$18,336.74	9-2010
90	12008	EDWARDS RAY F III	21 X 164 Acreage RESIDENTIAL D ST	90-001. -204.000	\$1,785.87	11-2024
90	11831	EIDEM SCOTT W	IRREG H G Acreage RESIDENTIAL 373 DANIEL ST	90-027. -411.000	\$30,117.44	9-2014
90	11972	FELOSKY WILBERT H & BARBARA A	45 X 63 H Acreage RESIDENTIAL 156-58 C ST	90-002. -107.000	\$3,725.74	10-2022
90	12541	FORSYTHE DAVID W & YOUNG	40 X 120 H Acreage RESIDENTIAL 350 CORINNE	90-014. -227.000	\$41,662.33	8-2008
90	12739	GATES LOUIS P	97 X 209 H Acreage RESIDENTIAL 540 SHERIDAN	90-028. -106.000	\$54,368.62	9-2003
90	12820	GATES LOUIS P	20 X 95 H Acreage RESIDENTIAL 538 SHERIDAN ST	90-028. -107.000	\$8,341.77	9-2013
90	12010	GEHL BETTY LOUISE	23 X 120 Acreage RESIDENTIAL PRIVATE ALLEY	90-005. -219.000	\$1,287.17	9-2017
90	11681	GOAS TERESA	40 X 120 H Acreage RESIDENTIAL 388 CORINNE ST	90-022. -237.000	\$39,077.53	9-2013

UNSOLD AT UPSET SALE

From Acres - .000 Thru Acres -999999.999

DIST	CTL NO	NAME	PROPERTY DESC 1/SITUS	MAP NUMBER	CLM BAL	MO/YR
90	12028	GOFF PHILLIP G & MARILYN J	20 X 120 Acreage RESIDENTIAL DOROTHY AVE	90-021. -103.001	\$524.85	10-2023
90	12861	GORSTEN PLACE INVESTMENTS INC	50 X 160 2H Acreage RESIDENTIAL 173 D ST	90-004. -202.000	\$33,693.28	9-2017
90	11664	GOSHA GENORA Y	80 X 155 Acreage RESIDENTIAL BRUSH AVE	90-020. -305.000	\$1,409.16	10-2023
90	12046	GRACIK RICHARD J	40 X 120 Acreage RESIDENTIAL 387 CORRINE AVE	90-022. -307.000	\$1,236.26	10-2023
90	12047	GRACIK RICHARD J	40 X 120 Acreage RESIDENTIAL CORINNE AVE	90-022. -306.000	\$2,708.00	9-2015
90	12066	GRESIK JOSEPH J	28 X 165 H OB Acreage RESIDENTIAL 214 BUTLER AVE	90-005. -115.000	\$11,231.58	9-2019
90	108028	GRESIK JOSEPH J	61 X 91 Acreage RESIDENTIAL BUTLER AVE NEXT TO 214	90-005. -114.001	\$2,611.97	9-2019
90	11762	HAGENS DANIEL J JR	40 X 120 Acreage RESIDENTIAL STONE ST	90-016. -202.000	\$4,240.91	9-2014
90	12203	HINTON LYNETTE F	52 X 60 H Acreage RESIDENTIAL 408 CORINNE ST	90-022. -225.000	\$20,868.47	9-2012
90	12577	HOME SOLUTIONS INC	53 X 124 Acreage COMMERCIAL FAIRFIELD AVE	90-002. -128.000	\$92,419.08	9-2007
90	12435	HORNER EMILEE	40 X 120 H Acreage RESIDENTIAL 354 BEATRICE	90-014. -308.000	\$5,223.86	10-2023
90	12137	HRIVNAK JOHN	60 X 141 H OB Acreage RESIDENTIAL 453 DANIEL	90-025. -202.000	\$76,118.85	9-2011
90	12135	HRIVNAK JOHN E	38.8 X 143 CB Acreage COMMERCIAL 453/457R DANIEL ST	90-025. -201.000	\$88,553.73	9-2012
90	101120	HRIVNAK JOHN E	IRREG Acreage	90-007. -213.001	\$2,847.82	9-2011

UNSOLD AT UPSET SALE

From Acres - .000 Thru Acres -999999.999

DIST	CTL NO	NAME	PROPERTY DESC 1/SITUS	MAP NUMBER	CLM BAL	MO/YR
			RESIDENTIAL HAWK PL			
90	12290	HUMPHREY JAHCOBY	IRREG H Acreage RESIDENTIAL 309 GLENN ST	90-009. -401.000	\$3,072.70	10-2025
90	12780	IHS 1 LLC	40 X 120 H MS Acreage RESIDENTIAL 362 CORINNE ST	90-014. -221.000	\$2,764.80	10-2025
90	12011	INOC LLC	40 X 130 Acreage RESIDENTIAL LESLIE ST	90-005. -220.000	\$12,755.11	11-2024
90	12681	KEEN KENNETH R	105 X 190 Acreage RESIDENTIAL SHERIDAN ST	90-034. -104.000	\$3,008.02	9-2021
90	12075	KELLEY ROBERT & SHEILA	80 X 120 Acreage RESIDENTIAL DOROTHY AVE	90-021. -110.000	\$31,255.42	9-2004
90	12786	KICHLER JOHN R III	51 X 80 Acreage RESIDENTIAL MYSTIC CT REAR	90-009. -503.000	\$802.05	12-2024
90	111065	KICHLER JOHN R III	IRREG G Acreage RESIDENTIAL 451 MYSTIC CT	90-009. -512.000	\$839.47	11-2024
90	12846	KLIMECK JACQUELINE TRABOLD &	Acreage RESIDENTIAL SHERIDAN .270	90-033. -100.000	\$4,564.61	9-2014
90	12818	KOLBAR REALTY CO	45 X 194 Acreage RESIDENTIAL SHERIDAN ST	90-028. -101.000	\$7,079.45	9-2012
90	12138	KROUSE DONNA L	20 X 160 Acreage RESIDENTIAL D ST	90-004. -303.000	\$43,986.88	9-2006
90	12904	LANDSKI INVESTMENTS INC	64 X 87 H G Acreage RESIDENTIAL 203-5 B ST	90-004. -415.000	\$16,315.27	9-2019
90	12584	LANGERT CARMINE	43 X 120 H Acreage RESIDENTIAL 194R BUTLER AVE	90-005. -122.000	\$20,550.95	9-2018
90	12328	LAPE DAVID	10 X 120 Acreage RESIDENTIAL DECKER AVE NEXT TO 463	90-010. -222.001	\$388.28	10-2025
90	12244	LAUGHARD MELINDA J	40 X 110 H G	90-009. -301.000	\$12,486.50	9-2019

UNSOLD AT UPSET SALE

From Acres - .000 Thru Acres -999999.999

DIST	CTL NO	NAME	PROPERTY DESC 1/SITUS	MAP NUMBER	CLM BAL	MO/YR
			Acreage RESIDENTIAL 309 SPRING ST			
90	11667	LINGENFELTER TERRY &	64 X 135 H Acreage RESIDENTIAL 361-3 DANIEL	90-027. -408.000	\$8,456.42	10-2023
90	12104	LOURENCO VICTOR	80 X 140 CB H G Acreage COMMERCIAL 419-421 DANIEL	90-026. -604.000	\$2,082.13	10-2025
90	12470	LYBARGER RALPH E & CAROL A	40 X 91 H G Acreage RESIDENTIAL 151 MEYER	90-005. -131.000	\$29,131.45	9-2012
90	11969	MACK JOHN EDWARD III & LARUE	40 X 117 H Acreage RESIDENTIAL 533 JEAN AVE	90-027. -204.000	\$6,287.08	10-2023
90	12354	MAINES JASON	23 X 139 H Acreage RESIDENTIAL 361 EDITH	90-013. -307.000	\$10,607.79	9-2020
90	12522	MALLINGER KATHRYN	40 X 65 H Acreage RESIDENTIAL 193 BEATTY ST	90-004. -507.000	\$23,178.73	9-2014
90	12639	MARCUM STEPHANIE D	40 X 120 H Acreage RESIDENTIAL 464 DOROTHY AVE	90-021. -119.000	\$4,769.85	12-2024
90	11763	MARTYAK CINDY L	49 X 60 Acreage RESIDENTIAL CORINNE ST	90-022. -224.000	\$30,744.20	9-2008
90	12381	MAYER DORIS & MARY ANN	40 X 120 H Acreage RESIDENTIAL 561 DOROTHY AVE	90-026. -403.000	\$12,884.00	9-2018
90	12844	MICHNYA JOHN A	30 X 120 Acreage RESIDENTIAL CENTER PL	90-001. -225.000	\$5,715.95	9-2008
90	12000	MILLER DANA B	40 X 120 Acreage RESIDENTIAL CORINNE ST	90-022. -315.000	\$4,800.33	10-2023
90	11707	MONFORDINI SAMUEL J	26 X 128 H Acreage RESIDENTIAL 481 STRAYER	90-012. -400.000	\$11,800.98	9-2020
90	12136	MR PIZZA PIZZERIA INC	40 X 114 H Acreage RESIDENTIAL 394-94 1/2 BEATRICE	90-022. -108.000	\$36,857.30	9-2012
90	117459	NICHOLLS DIANE M	64.6 X 52	90-009. -217.002	\$6,884.50	9-1999

UNSOLD AT UPSET SALE

From Acres - .000 Thru Acres -999999.999

DIST	CTL NO	NAME	PROPERTY DESC 1/SITUS	MAP NUMBER	CLM BAL	MO/YR
			Acreage RESIDENTIAL PINEY PL ACROSS 395			
90	12261	OLIVER CAROLYN M	25 X 115 H G Acreage RESIDENTIAL 196 STONE	90-015. -200.000	\$36,844.83	9-2013
90	12029	OWUSU OSAY &	39 X 120 Acreage COMMERCIAL FAIRFIELD AVE	90-001. -221.000	\$13,456.41	9-2014
90	11649	PARKS RONALD D & KAREN K	80 X 46 Acreage RESIDENTIAL BUTLER AVE	90-006. -415.000	\$16,888.88	9-2011
90	12534	PENNA. RAILROAD CO.		90-23-102	\$1,366.13	-1906
			Acreage *****			
90	12213	PHEASANT BETTY L	40 X 113 Acreage RESIDENTIAL STONE ST	90-023. -501.000	\$19,128.88	9-1999
90	12560	PINEY RUN COAL MINING CO	34 X 60 Acreage RESIDENTIAL EDDY AVE	90-009. -506.000	\$2,666.24	10-2006
90	12586	POTTS HARRY E	40 X 110 Acreage RESIDENTIAL HAROLD AVE	90-011. -202.000	\$36,632.90	9-2008
90	11739	PRICE MARVIN	39 X 123 Acreage RESIDENTIAL JEAN AVE	90-027. -203.000	\$783.07	10-2023
90	11751	PRICE MARVIN	40 X 120 Acreage RESIDENTIAL GLENN	90-009. -309.000	\$4,239.14	10-2022
90	12672	RIBBLETT JOHN A	20 X 109 1/2 H Acreage RESIDENTIAL 169 HARRISON	90-005. -137.000	\$14,215.46	9-2017
90	12146	RICHARDSON MARK & BRENDA	37 X 105 Acreage RESIDENTIAL B ST	90-004. -413.000	\$15,180.82	9-2012
90	11737	RIDENOUR GREGORY L SR &	48 X 157 Acreage RESIDENTIAL C ST	90-004. -102.000	\$10,702.98	9-2021
90	11888	RODDA TRUXTON	40 X 121 Acreage RESIDENTIAL STONE	90-016. -204.000	\$11,581.72	9-2007
90	12662	RODEHEAVER ROBERT J &	44 X 95 H	90-004. -427.000	\$3,560.82	11-2024

UNSOLD AT UPSET SALE

From Acres - .000 Thru Acres -999999.999

DIST	CTL NO	NAME	PROPERTY DESC 1/SITUS	MAP NUMBER	CLM BAL	MO/YR
			Acreage RESIDENTIAL 204 D ST			
90	108017	SALAT JOHN J	65 X 82 QG Acreage RESIDENTIAL 141R C ST	90-001. -232.000	\$4,403.14	9-2021
90	12654	SALONEY MICHAEL G & PATRICIA C	40 X 120 Acreage RESIDENTIAL CENTER PL	90-001. -224.000	\$18,698.30	9-1995
90	11669	SEXTON JOAN	40 X 117 H Acreage RESIDENTIAL 376 DOROTHY AVE EXT	90-010. -110.000	\$5,554.38	12-2024
90	11670	SHEARER EDWARD	40 X 110 Acreage RESIDENTIAL HAROLD	90-012. -206.000	\$50,236.42	9-2004
90	11998	SILVER ANGELA	40 X 57 H Acreage RESIDENTIAL 271 GLENN ST	90-008. -303.000	\$9,221.43	10-2022
90	11712	SMITH JENNIFER L	40 X 120 Acreage RESIDENTIAL BEATRICE AVE	90-027. -307.000	\$21,492.55	9-2012
90	12795	SMITH JENNIFER L	40 X 120 Acreage RESIDENTIAL BEATRICE AVE	90-027. -306.000	\$22,169.86	9-2012
90	12399	SMITH PATRICK A	40 X 120 G Acreage RESIDENTIAL STONE ST	90-023. -600.000	\$5,283.48	9-2021
90	12821	SPOKOVICH RONALD S	39 X 171 Acreage RESIDENTIAL D ST	90-004. -405.000	\$12,065.07	9-2021
90	12633	SURRATT DARON	49 X 122 H Acreage RESIDENTIAL 120 LESLIE	90-004. -526.000	\$2,283.04	10-2025
90	12082	TOKAR STEPHEN A & SUSAN V	20 X 160 Acreage RESIDENTIAL D ST	90-001. -126.000	\$35,252.76	9-2008
90	12855	TROY LAUNDRY OF JOHNSTOWN INC	86.2 X 135 Acreage RESIDENTIAL DECKER	90-015. -123.000	\$13,322.88	10-2016
90	11930	VELAZQUEZ JOEY & ELSIE	83 X 92 H Acreage RESIDENTIAL 127 B ST	90-002. -105.000	\$24,109.25	9-2018
90	12079	VUCKOVICH NICOLE L	40 X 120 H	90-022. -305.000	\$20,280.87	9-2015

UNSOLD AT UPSET SALE

From Acres - .000 Thru Acres -999999.999

DIST	CTL NO	NAME	PROPERTY DESC 1/SITUS	MAP NUMBER	CLM BAL	MO/YR
			Acreage RESIDENTIAL CORINNE			
90	12792	WAGNER RONALD G	43 X 163 Acreage RESIDENTIAL BUTLER AVE	90-005. -120.000	\$13,954.54	9-2021
90	12090	WALKER KENNETH R	29.8 X 121 H Acreage RESIDENTIAL 433 DECKER AVE	90-010. -216.000	\$15,518.72	9-2021
90	12105	WHITMAN MICHAEL F	40 X 120 Acreage RESIDENTIAL DOROTHY AVE	90-021. -114.000	\$1,786.93	9-2019
90	12416	WIMMER DARRIN K	40 X 137 G Acreage RESIDENTIAL 426 STRAYER	90-013. -112.000	\$17,236.81	12-2022
90	12660	WIRFEL BRUCE J & EVELYN M	IRREG Acreage RESIDENTIAL D ST	90-004. -425.000	\$6,273.28	10-2023
90	11654	YOUNG JANELIA A &	40 X 120 H Acreage RESIDENTIAL 479 DOROTHY AVE	90-021. -204.000	\$5,602.22	10-2024
90	12578	ZIEGLER RICHARD &	46 X 122 Acreage RESIDENTIAL FAIRFIELD	90-002. -127.000	\$15,356.29	9-2021

JOHNSTOWN TWENTY FIRST WARD

91	7617	ALFORD MICHAEL III	188 X 163 H G Acreage RESIDENTIAL 157 ACADEMY ST	91-010. -500.000	\$8,787.71	11-2024
91	116117	CAWTHORNE WILLIAM & BLACK JUDY	4 X 22 Acreage RESIDENTIAL COOPER AVE REAR	91-006. -101.001	\$841.40	9-2014
91	7586	FORGAS DONALD R & RITA C	42 X 100 H Acreage RESIDENTIAL COOPER AVE	91-005. -204.000	\$6,611.63	9-2018
91	7502	GAGAN STEPHEN J	22 X 150 Acreage RESIDENTIAL BOYER ST	91-004. -114.000	\$31,537.38	9-2009
91	7481	GIBBONS HELEN M	30 X 154 H Acreage RESIDENTIAL 234 COOPER AVE	91-004. -131.000	\$4,543.71	10-2023
91	7507	GORNICK JOHN J ET AL	40 X 120 H Q/G Acreage	91-004. -101.000	\$43,397.92	8-2023

UNSOLD AT UPSET SALE

From Acres - .000 Thru Acres -999999.999

DIST	CTL NO	NAME	PROPERTY DESC 1/SITUS	MAP NUMBER	CLM BAL	MO/YR
			RESIDENTIAL 233R-239R-241R BOYER ST			
91	7740	Haidar Donna J	120 X 151 Acreage RESIDENTIAL COOPER AVE	91-003. -115.000	\$17,784.37	9-2010
91	7553	Kaharick Stanley J	60 X 109 Acreage RESIDENTIAL COOPER	91-002. -103.000	\$5,969.19	10-2022
91	7443	Keen Kenneth R	50 X 120 Acreage RESIDENTIAL BOYER ST	91-004. -109.000	\$1,824.17	9-2021
91	7560	Larison Frederick William IV &	20 X 206 Acreage RESIDENTIAL COOPER	91-005. -206.000	\$4,242.45	10-2022
91	7573	Lawhead Jack R et ux	60 X 100 H Acreage RESIDENTIAL 224-226 VAUGHN ST	91-010. -306.000	\$20,432.28	3-2021
91	7439	Legacy Builders &	40 X 131 H Acreage RESIDENTIAL 43 BOYER ST	91-001. -203.000	\$1,576.14	11-2024
91	7724	McIlwain Breandan & Vanessa	28 X 150 H Acreage RESIDENTIAL 233 VAUGHN ST	91-009. -101.000	\$4,597.41	3-2021
91	7395	Strashensky Charles &	IRREG CB G OB Acreage COMMERCIAL COOPER AVE REAR BEHIND 327 COOPER	91-005. -205.000	\$47,385.12	9-2019
91	7668	Trabert John M Jr	50 X 60 Acreage RESIDENTIAL BOYER ST REAR	91-004. -105.000	\$3,086.43	9-2008
91	7678	Trabert John M Jr	30 X 157 G Acreage RESIDENTIAL COOPER AVE	91-004. -128.000	\$12,652.95	9-2005
91	7747	Trabert John M Jr	60 X 159 Acreage RESIDENTIAL COOPER AVE	91-004. -126.000	\$15,014.77	9-2005
91	7665	Wilson Amanda	39 X 150 H Acreage RESIDENTIAL 448 BOYER ST	91-007. -103.000	\$8,407.43	9-2021
91	7745	Worthington Kimberly A	42 X 120 Acreage RESIDENTIAL DAVIS ST	91-009. -406.000	\$4,753.59	3-2021